

LIMERICK CITY AND COUNTY COUNCIL

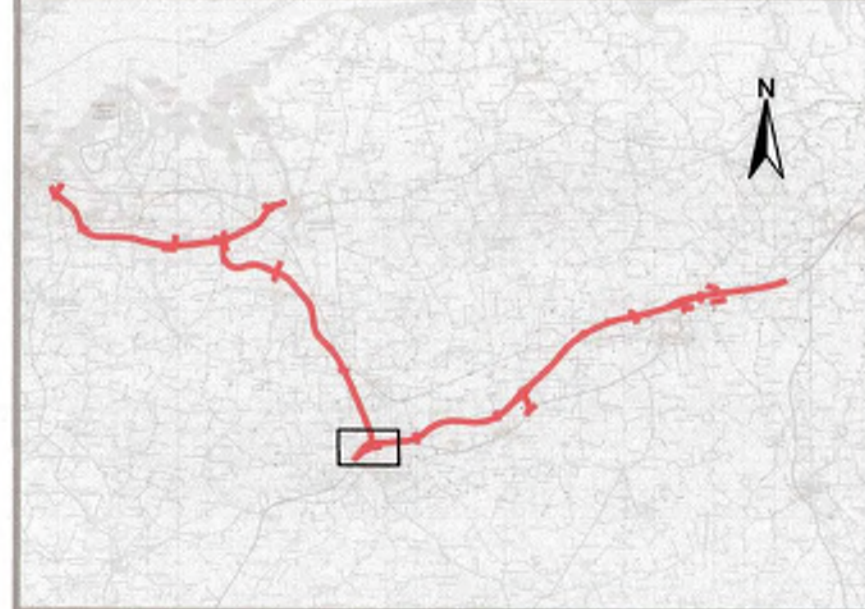
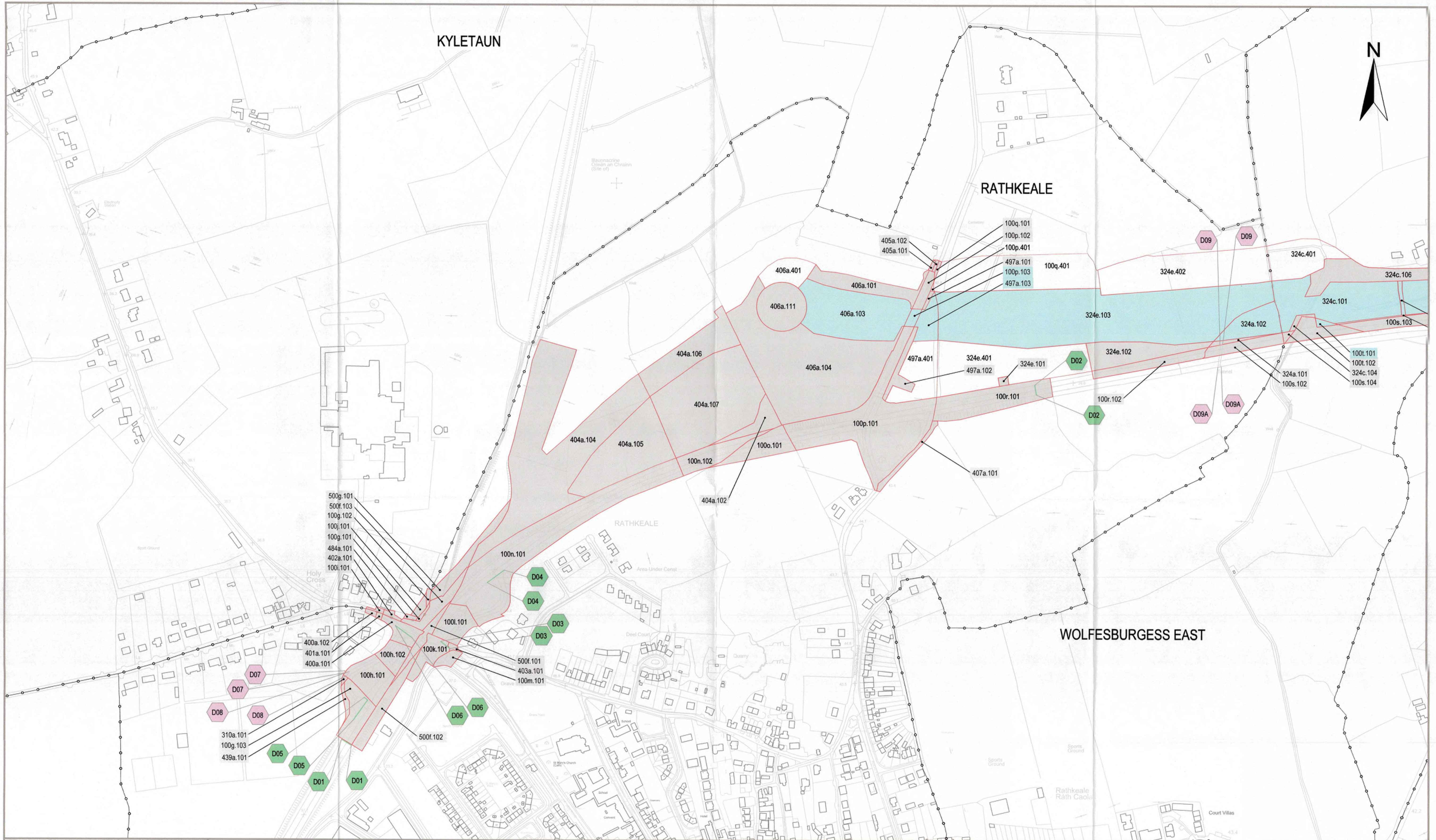
**RATHKEALE TO ATTYFLIN
MOTORWAY SCHEME, 2019**

**(FORMING PART OF FOYNES TO LIMERICK
ROAD (INCLUDING ADARE BYPASS))**



Comhairle Cathrach
& Contae **Luimnigh**


Limerick City
& County Council






Comhairle Cathrach agus Contae Luimnigh
LIMERICK CITY AND COUNTY COUNCIL
 Corporate Headquarters
 Merchants Quay
 Limerick
 V94 EH90

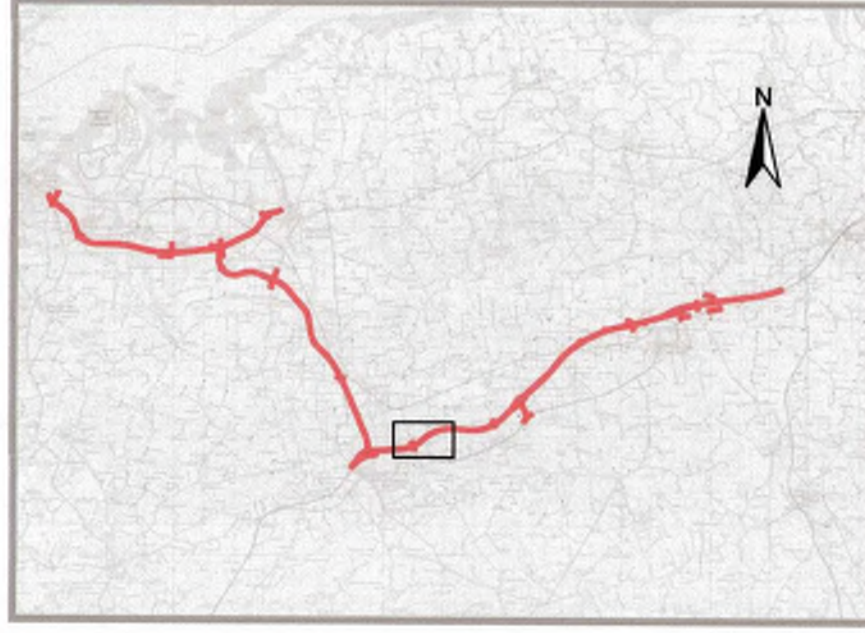
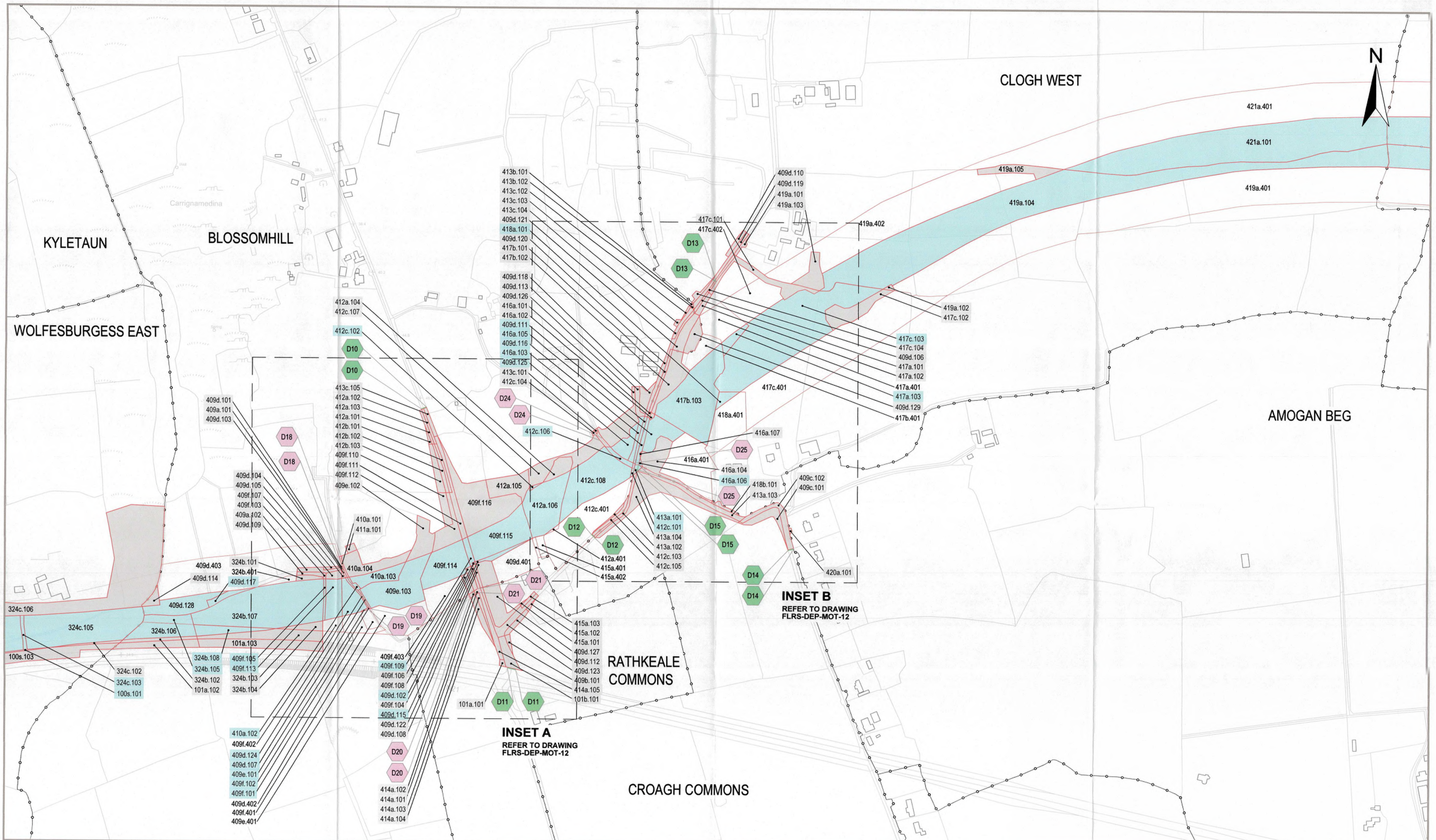
LEGEND:


- Schedule 1 Part 1 Section I & II
Lands on which it is proposed to provide a Motorway
- Schedule 1 Part 2 Section I & II
Lands not forming part of the Motorway but forming part of the Scheme
- Schedule 3 Part 1
Public Rights of Way proposed to be extinguished
- Schedule 3 Part 2
Private Rights of Way proposed to be extinguished
- Schedule 4
Lands which Means of Direct Access are affected by Motorway
- Schedule 7 Part 1 & 2
Planning Permissions proposed to be revoked or modified
- Townland Boundary


 © Ordnance Survey Ireland, 2019. All rights reserved.
 Licence No. 2019 / 09 / CCMA / Limerick City and County Council.
 Prepared by: DY
 Checked by: MH / IC
 Drawing No.: FLRS-DEP-MOT-01
 Scale: 1:2500 @ A1
 Approved by: SMcG

LIMERICK CITY AND COUNTY COUNCIL
RATHKEALE TO ATTYFLIN
MOTORWAY SCHEME, 2019
 (FORMING PART OF FOYNES TO LIMERICK ROAD (INCLUDING ADARE BYPASS))
DEPOSIT MAP - SHEET 01 OF 12

Dated the 3rd day of December, 2019
 PRESENT when the Common Seal of LIMERICK CITY AND COUNTY COUNCIL (The Applicant) Was affixed hereto:-

 CHIEF EXECUTIVE

 ACTING SENIOR EXECUTIVE OFFICER,
 CORPORATE SERVICES




Comhairle Cathrach agus Contae Luimnigh
LIMERICK CITY AND COUNTY COUNCIL
 Corporate Headquarters
 Merchants Quay
 Limerick
 V94 EH90

LEGEND:

Schedule 1 Part 1 Section I & II
Lands on which it is proposed to provide a Motorway

Schedule 1 Part 2 Section I & II
Lands not forming part of the Motorway but forming part of the Scheme


Schedule 3 Part 1
Public Rights of Way proposed to be extinguished

Schedule 3 Part 2
Private Rights of Way proposed to be extinguished

Schedule 4
Lands which Means of Direct Access are affected by Motorway

Schedule 7 Part 1 & 2
Planning Permissions proposed to be revoked or modified

Townland Boundary


 © Ordnance Survey Ireland, 2019. All rights reserved.
 Licence No. 2019 / 09 / CCMA / Limerick City and County Council.
 Prepared by: DY
 Checked by: MH / IC
 Drawing No.: FLRS-DEP-MOT-02
 Scale: 1:2500 @ A1
 Approved by: SMcG

LIMERICK CITY AND COUNTY COUNCIL


RATHKEALE TO ATTYFLIN MOTORWAY SCHEME, 2019


(FORMING PART OF FOYNES TO LIMERICK ROAD (INCLUDING ADARE BYPASS))


DEPOSIT MAP - SHEET 02 OF 12

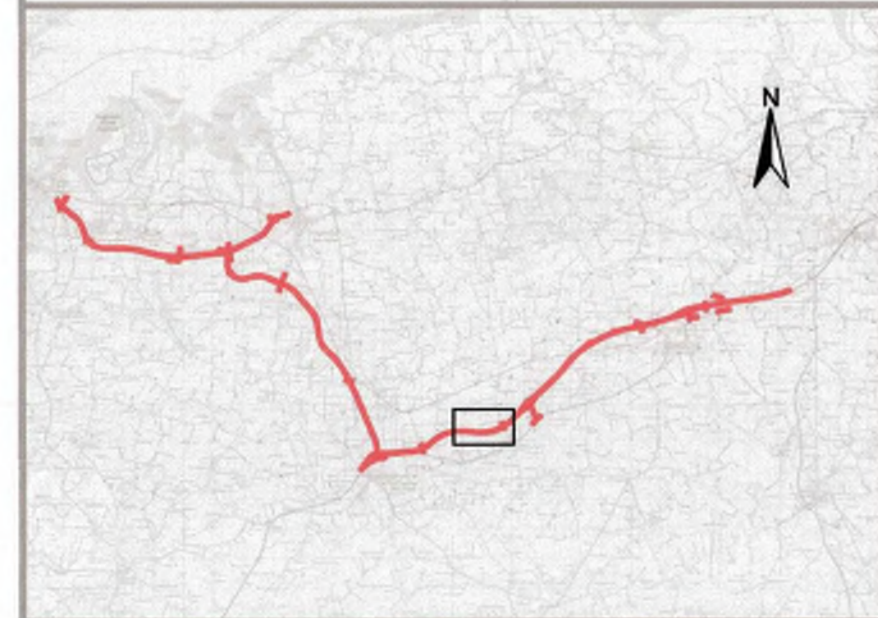
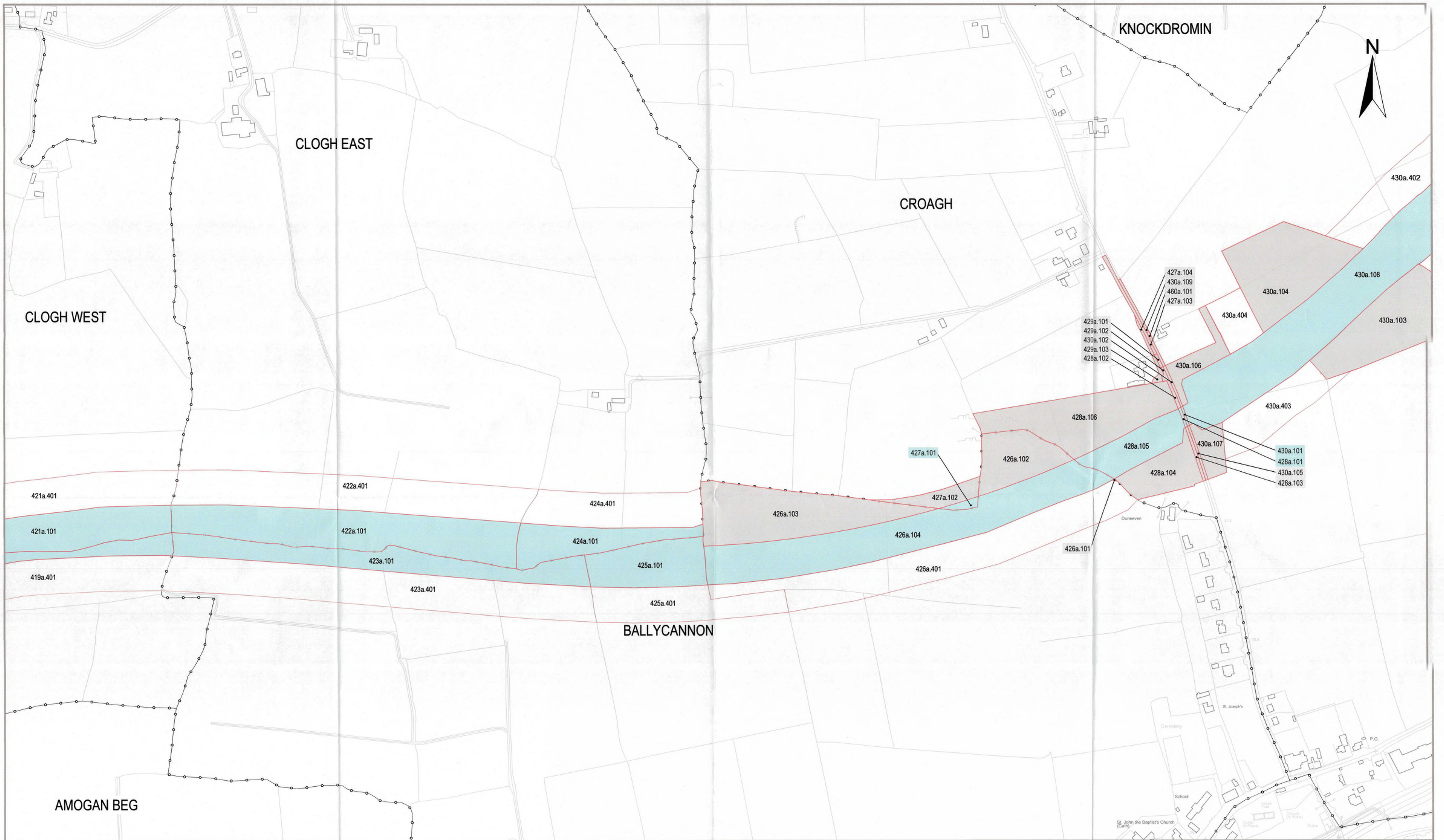
Dated the 3rd day of December 2019


PRESENT when the Common Seal of LIMERICK CITY AND COUNTY COUNCIL (The Applicant) Was affixed hereto:-


 CHIEF EXECUTIVE


 ACTING SENIOR EXECUTIVE OFFICER,
 CORPORATE SERVICES



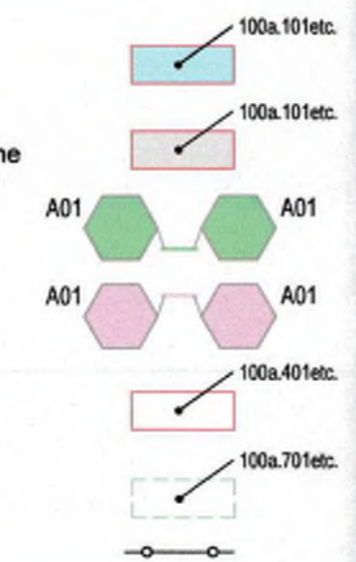





Comhairle Cathrach agus Contae Luimnigh
LIMERICK CITY AND COUNTY COUNCIL
 Corporate Headquarters
 Merchants Quay
 Limerick
 V94 EH90

LEGEND:

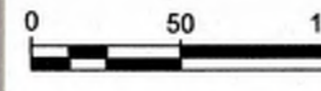
- Schedule 1 Part 1 Section I & II
Lands on which it is proposed to provide a Motorway
- Schedule 1 Part 2 Section I & II
Lands not forming part of the Motorway but forming part of the Scheme
- Schedule 3 Part 1
Public Rights of Way proposed to be extinguished
- Schedule 3 Part 2
Private Rights of Way proposed to be extinguished
- Schedule 4
Lands which Means of Direct Access are affected by Motorway
- Schedule 7 Part 1 & 2
Planning Permissions proposed to be revoked or modified
- Townland Boundary





 © Ordnance Survey Ireland, 2019. All rights reserved.
 Licence No. 2019 / 09 / CCMA / Limerick City and County Council.

PLAN
 Scale 1:2500 @ A1




Prepared by: DY
 Checked by: MH / IC
 Drawing No.: FLRS-DEP-MOT-03


Scale: 1:2500 @ A1
 Approved by: SMcG


LIMERICK CITY AND COUNTY COUNCIL
RATHKEALE TO ATTYFLIN
MOTORWAY SCHEME, 2019
 (FORMING PART OF FOYNES TO LIMERICK ROAD (INCLUDING ADARE BYPASS))
 DEPOSIT MAP - SHEET 03 OF 12

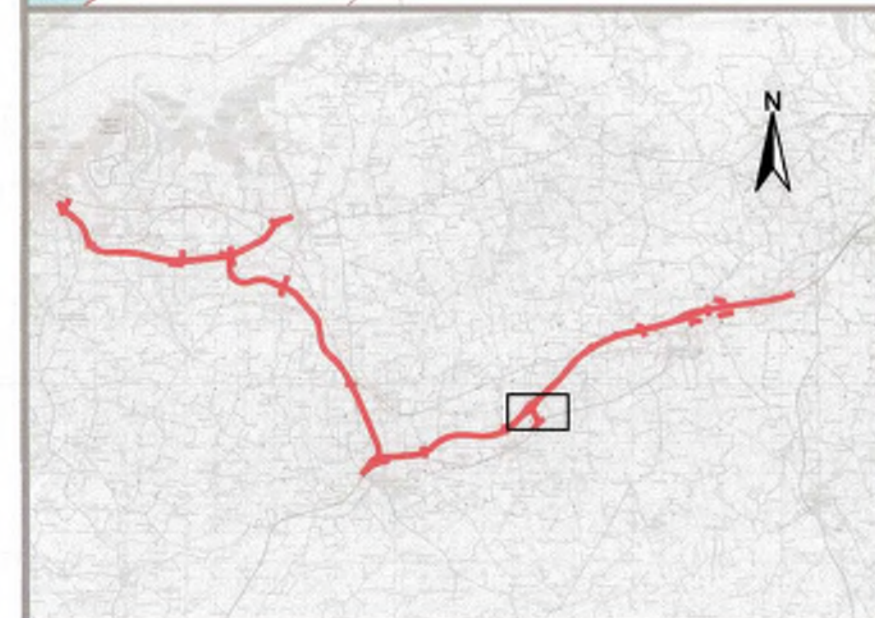
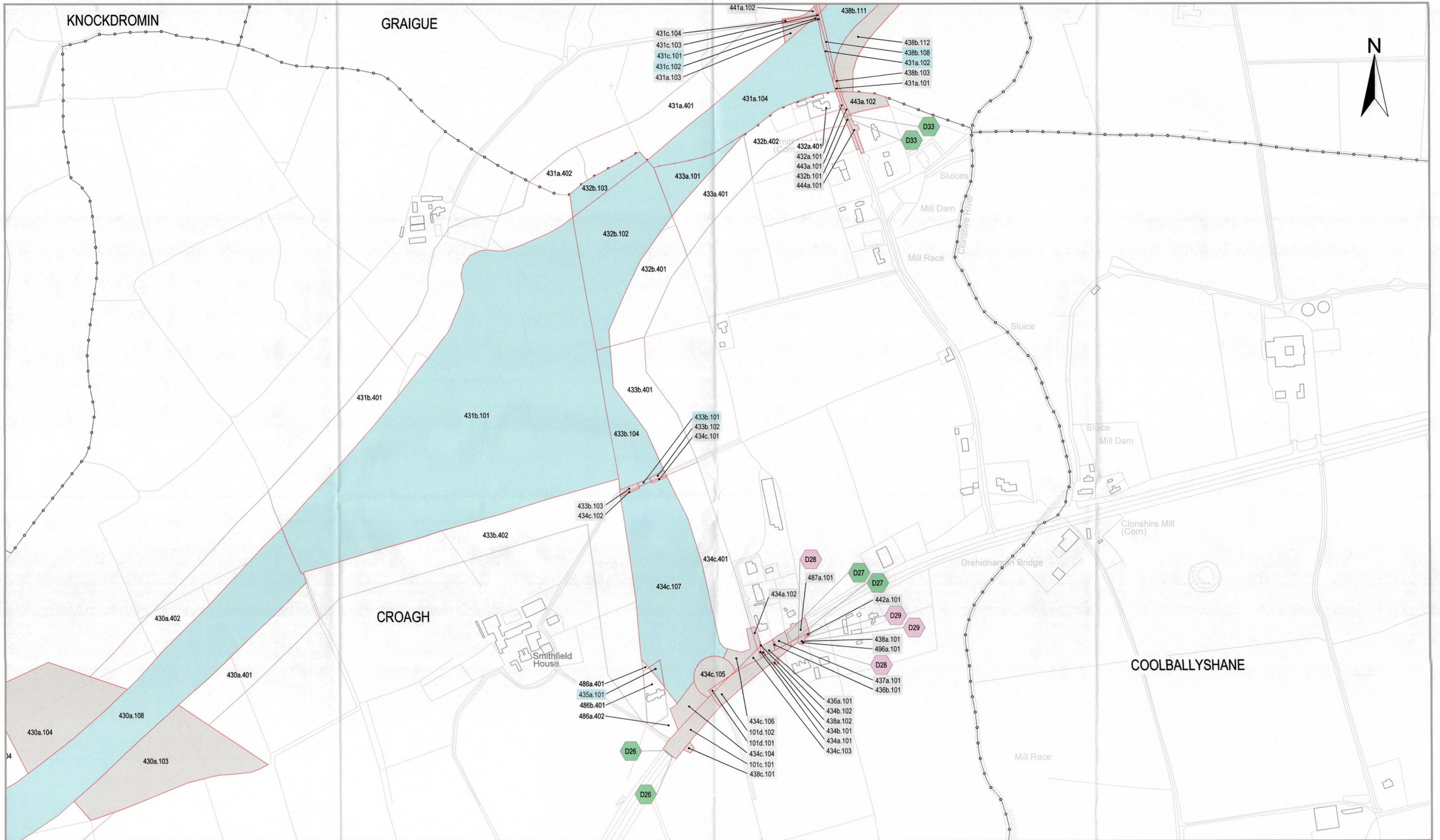
Dated the 3rd day of December 2019
 PRESENT when the Common Seal of LIMERICK CITY AND COUNTY COUNCIL (The Applicant) Was affixed hereto:-


Seal:


 CHIEF EXECUTIVE


 ACTING SENIOR EXECUTIVE OFFICER,
 CORPORATE SERVICES




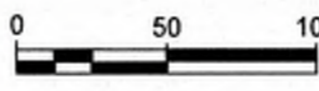







Comhairle Cathrach agus Contae Luimnigh
LIMERICK CITY AND COUNTY COUNCIL
 Corporate Headquarters
 Merchants Quay
 Limerick
 V94 EH90

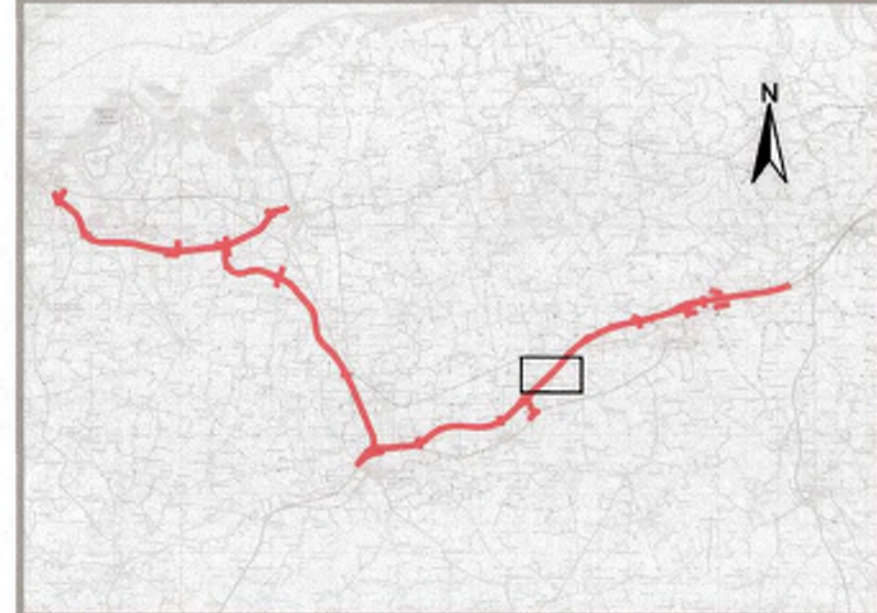
LEGEND:
 Schedule 1 Part 1 Section I & II
 Lands on which it is proposed to provide a Motorway
 Schedule 1 Part 2 Section I & II
 Lands not forming part of the Motorway but forming part of the Scheme
 Schedule 3 Part 1
 Public Rights of Way proposed to be extinguished
 Schedule 3 Part 2
 Private Rights of Way proposed to be extinguished
 Schedule 4
 Lands which Means of Direct Access are affected by Motorway
 Schedule 7 Part 1 & 2
 Planning Permissions proposed to be revoked or modified
Townland Boundary




 © Ordnance Survey Ireland, 2019. All rights reserved.
 Licence No. 2019 / 09 / CCMA / Limerick City and County Council.
 Prepared by: DY
 Checked by: MH / IC
 Drawing No.: FLRS-DEP-MOT-04
PLAN
 Scale 1:2500 @ A1

 Scale: 1:2500 @ A1
 Approved by: SMCg

LIMERICK CITY AND COUNTY COUNCIL
RATHKEALE TO ATTYFLIN
MOTORWAY SCHEME, 2019
 (FORMING PART OF FOYNES TO LIMERICK ROAD (INCLUDING ADARE BYPASS))
DEPOSIT MAP - SHEET 04 OF 12


Dated the 3rd day of Dec 2019
 PRESENT when the Common Seal of LIMERICK CITY AND COUNTY COUNCIL (The Applicant) Was affixed hereto:-

 CHIEF EXECUTIVE

 ACTING SENIOR EXECUTIVE OFFICER,
 CORPORATE SERVICES








Comhairle Cathrach agus Contae Luimnigh
LIMERICK CITY AND COUNTY COUNCIL
 Corporate Headquarters
 Merchants Quay
 Limerick
 V94 EH90

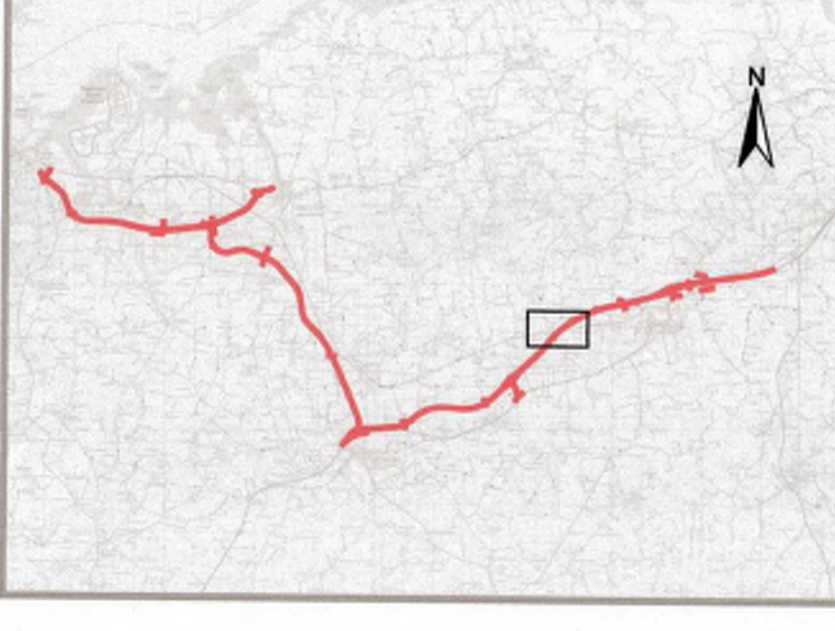
LEGEND:


- 100a.101ec: Schedule 1 Part 1 Section I & II Lands on which it is proposed to provide a Motorway
- 100a.101ec: Schedule 1 Part 2 Section I & II Lands not forming part of the Motorway but forming part of the Scheme
- A01: Schedule 3 Part 1 Public Rights of Way proposed to be extinguished
- A01: Schedule 3 Part 2 Private Rights of Way proposed to be extinguished
- 100a.401ec: Schedule 4 Lands which Means of Direct Access are affected by Motorway
- 100a.701ec: Schedule 7 Part 1 & 2 Planning Permissions proposed to be revoked or modified
- Townland Boundary


 © Ordnance Survey Ireland, 2019. All rights reserved.
 Licence No. 2019 / 09 / CCMA / Limerick City and County Council.
 Prepared by: **DY**
 Checked by: **MH / IC**
 Drawing No.: **FLRS-DEP-MOT-05**
PLAN
 Scale 1:2500 @ A1
 Scale: 1:2500 @ A1
 Approved by: **SMcG**


LIMERICK CITY AND COUNTY COUNCIL
RATHKEALE TO ATTYFLIN MOTORWAY SCHEME, 2019
 (FORMING PART OF FOYNES TO LIMERICK ROAD (INCLUDING ADARE BYPASS))
DEPOSIT MAP - SHEET 05 OF 12

Dated the 3rd day of December 2019
 PRESENT when the Common Seal of LIMERICK CITY AND COUNTY COUNCIL (The Applicant) Was affixed hereto:-

 CHIEF EXECUTIVE

 ACTING SENIOR EXECUTIVE OFFICER,
 CORPORATE SERVICES







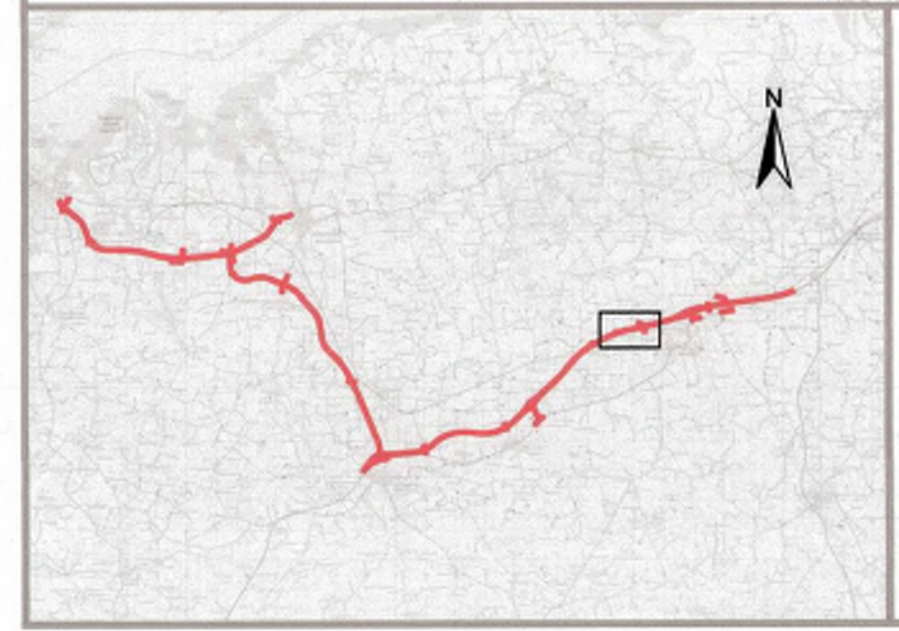
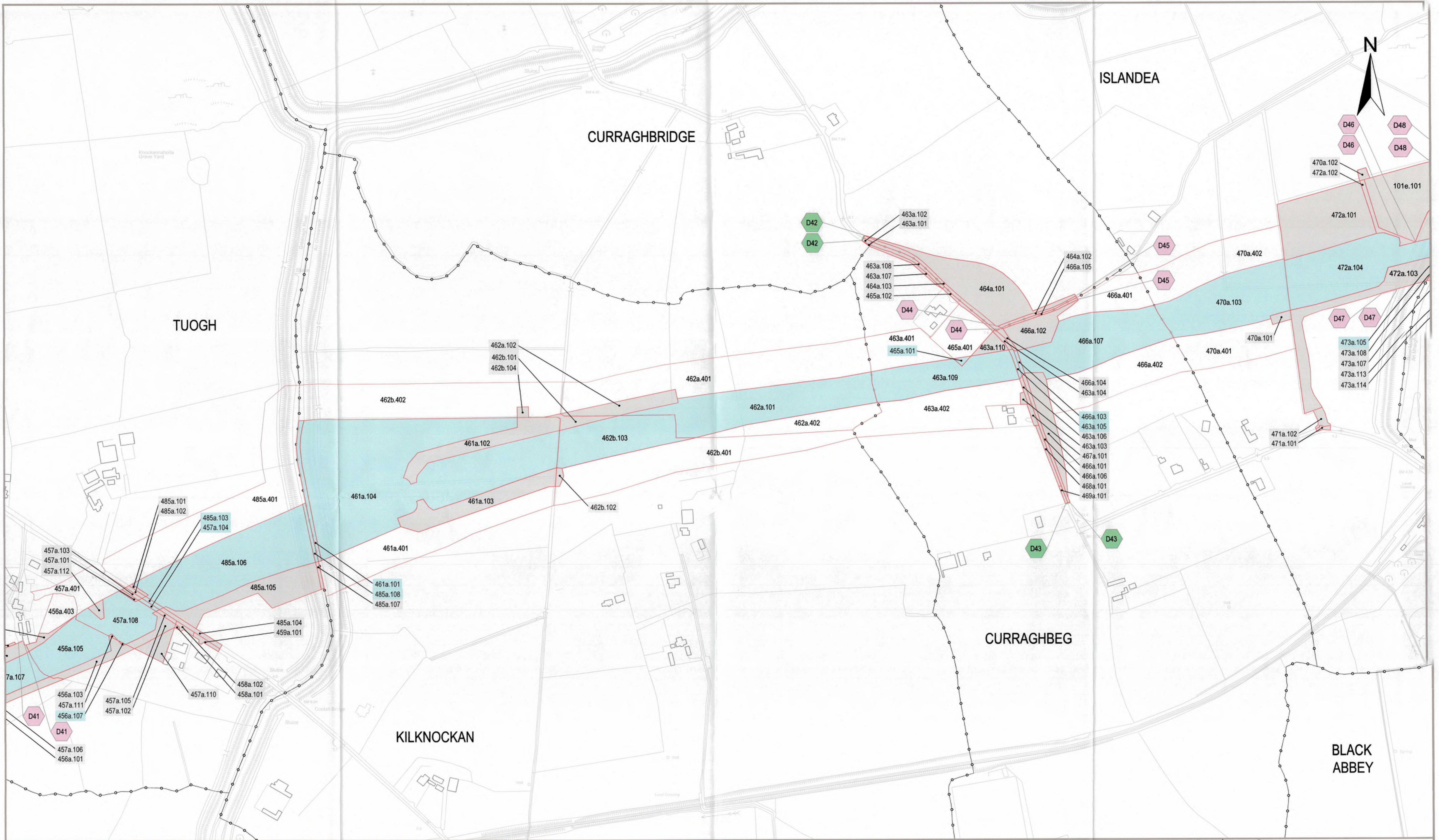

Comhairle Cathrach agus Contae Luimnigh
LIMERICK CITY AND COUNTY COUNCIL
 Corporate Headquarters
 Merchants Quay
 Limerick
 V84 EH90


LEGEND:
 Schedule 1 Part 1 Section I & II
 Lands on which it is proposed to provide a Motorway
 Schedule 1 Part 2 Section I & II
 Lands not forming part of the Motorway but forming part of the Scheme
 Schedule 3 Part 1
 Public Rights of Way proposed to be extinguished
 Schedule 3 Part 2
 Private Rights of Way proposed to be extinguished
 Schedule 4
 Lands which Means of Direct Access are affected by Motorway
 Schedule 7 Part 1 & 2
 Planning Permissions proposed to be revoked or modified
 Townland Boundary


 © Ordnance Survey Ireland, 2019. All rights reserved.
 Licence No. 2019 / 09 / CCMA / Limerick City and County Council.
 Prepared by: DY
 Checked by: MH / IC
 Drawing No.: FLRS-DEP-MOT-06
PLAN
 Scale 1:2500 @ A1
 Scale: 1:2500 @ A1
 Approved by: SMCg

LIMERICK CITY AND COUNTY COUNCIL
RATHKEALE TO ATTYFLIN MOTORWAY SCHEME, 2019
 (FORMING PART OF FOYNES TO LIMERICK ROAD (INCLUDING ADARE BYPASS))
DEPOSIT MAP - SHEET 06 OF 12


Dated the 3rd day of April 2019
 PRESENT when the Common Seal of LIMERICK CITY AND COUNTY COUNCIL (The Applicant) Was affixed hereto:-
 Seal:

 CHIEF EXECUTIVE

 ACTING SENIOR EXECUTIVE OFFICER,
 CORPORATE SERVICES





Comhairle Cathrach agus Contae Luimnigh
LIMERICK CITY AND COUNTY COUNCIL
 Corporate Headquarters
 Merchants Quay
 Limerick
 V94 EH90

LEGEND:

- Schedule 1 Part 1 Section I & II
Lands on which it is proposed to provide a Motorway
- Schedule 1 Part 2 Section I & II
Lands not forming part of the Motorway but forming part of the Scheme
- Schedule 3 Part 1
Public Rights of Way proposed to be extinguished
- Schedule 3 Part 2
Private Rights of Way proposed to be extinguished
- Schedule 4
Lands which Means of Direct Access are affected by Motorway
- Schedule 7 Part 1 & 2
Planning Permissions proposed to be revoked or modified
- Townland Boundary


 © Ordnance Survey Ireland, 2019. All rights reserved.
 Licence No. 2019 / 09 / CCMA / Limerick City and County Council.


PLAN
 Scale 1:2500 @ A1


Prepared by: DY
 Checked by: MH / IC
 Drawing No.: FLRS-DEP-MOT-07


Scale: 1:2500 @ A1
 Approved by: SMcG

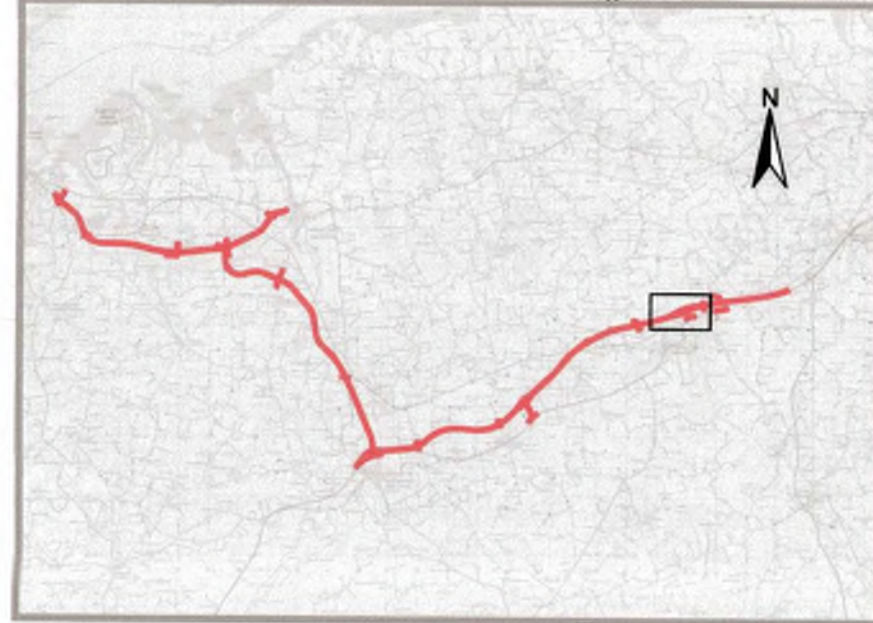
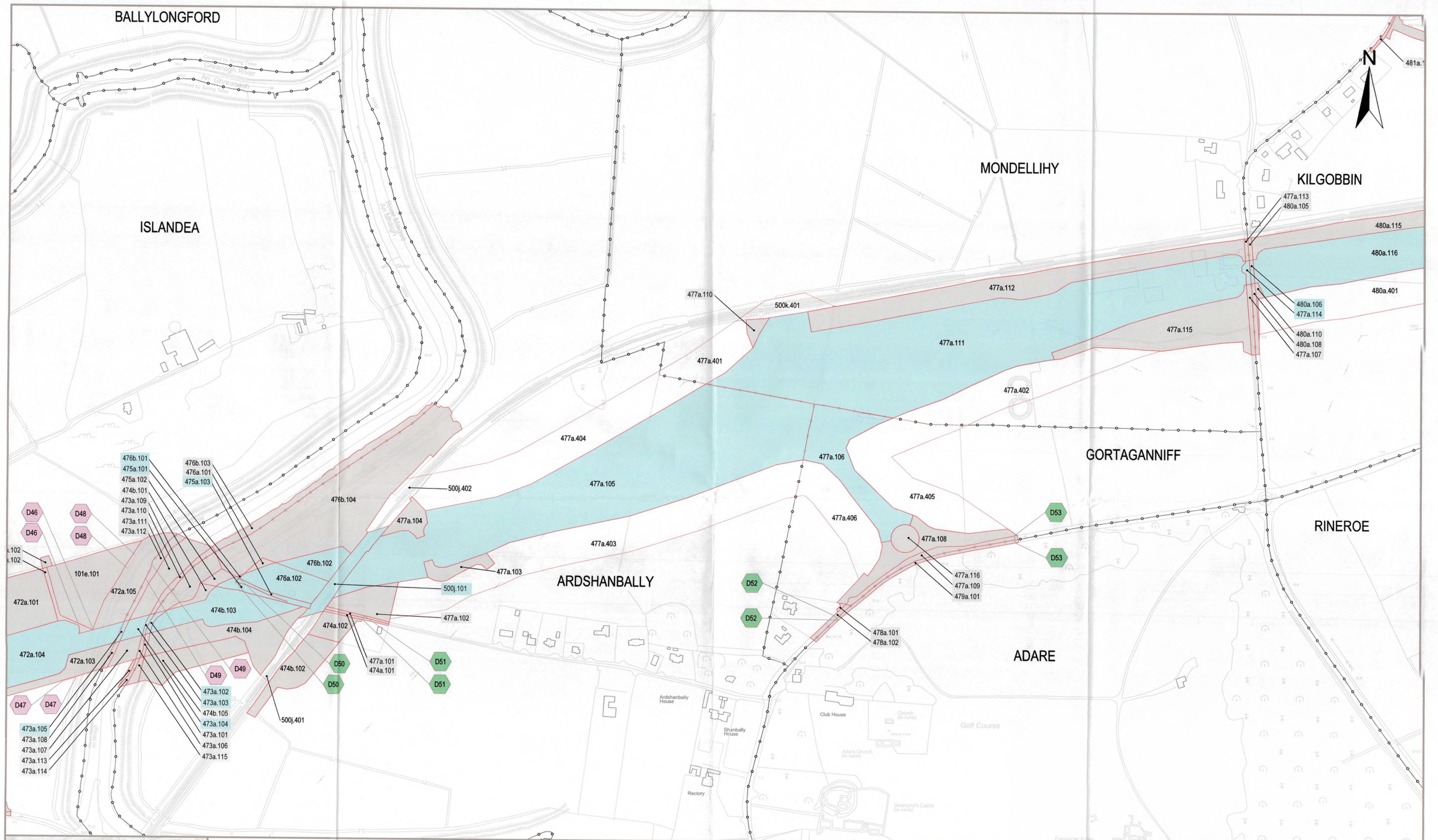
LIMERICK CITY AND COUNTY COUNCIL
RATHKEALE TO ATTYFLIN
MOTORWAY SCHEME, 2019
 (FORMING PART OF FOYNES TO LIMERICK ROAD (INCLUDING ADARE BYPASS))
 DEPOSIT MAP - SHEET 07 OF 12

Dated the 3rd day of Dec 2019
 PRESENT when the Common Seal of LIMERICK CITY AND COUNTY COUNCIL (The Applicant) Was affixed hereto:-


 CHIEF EXECUTIVE


 ACTING SENIOR EXECUTIVE OFFICER,
 CORPORATE SERVICES











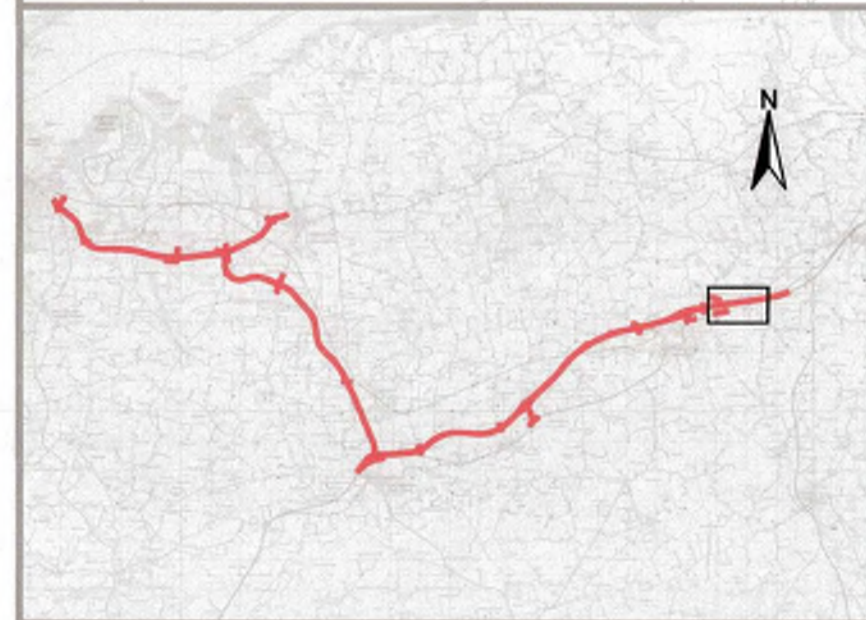
Comhairle Cathrach agus Contae Luimnigh
LIMERICK CITY AND COUNTY COUNCIL
 Corporate Headquarters
 Merchants Quay
 Limerick
 V94 EH90


LEGEND:
 Schedule 1 Part 1 Section I & II
 Lands on which it is proposed to provide a Motorway
 Schedule 1 Part 2 Section I & II
 Lands not forming part of the Motorway but forming part of the Scheme
 Schedule 3 Part 1
 Public Rights of Way proposed to be extinguished
 Schedule 3 Part 2
 Private Rights of Way proposed to be extinguished
 Schedule 4
 Lands which Means of Direct Access are affected by Motorway
 Schedule 7 Part 1 & 2
 Planning Permissions proposed to be revoked or modified
 Townland Boundary


 © Ordnance Survey Ireland, 2019. All rights reserved.
 Licence No. 2019 / 09 / CCMA / Limerick City and County Council.
 Prepared by: DY
 Checked by: MH / IC
 Drawing No.: FLRS-DEP-MOT-08
 Scale: 1:2500 @ A1
 Approved by: SMcG

LIMERICK CITY AND COUNTY COUNCIL
RATHKEALE TO ATTYFLIN
MOTORWAY SCHEME, 2019
 (FORMING PART OF FOYNES TO LIMERICK ROAD (INCLUDING ADARE BYPASS))
DEPOSIT MAP - SHEET 08 OF 12


Dated the 3rd day of Dec 2019
 PRESENT when the Common Seal of LIMERICK CITY AND COUNTY COUNCIL (The Applicant) Was affixed hereto:-
 Seal:

 CHIEF EXECUTIVE

 ACTING SENIOR EXECUTIVE OFFICER,
 CORPORATE SERVICES









Comhairle Cathrach agus Contae Luimnigh
LIMERICK CITY AND COUNTY COUNCIL
 Corporate Headquarters
 Merchants Quay
 Limerick
 V94 EH90

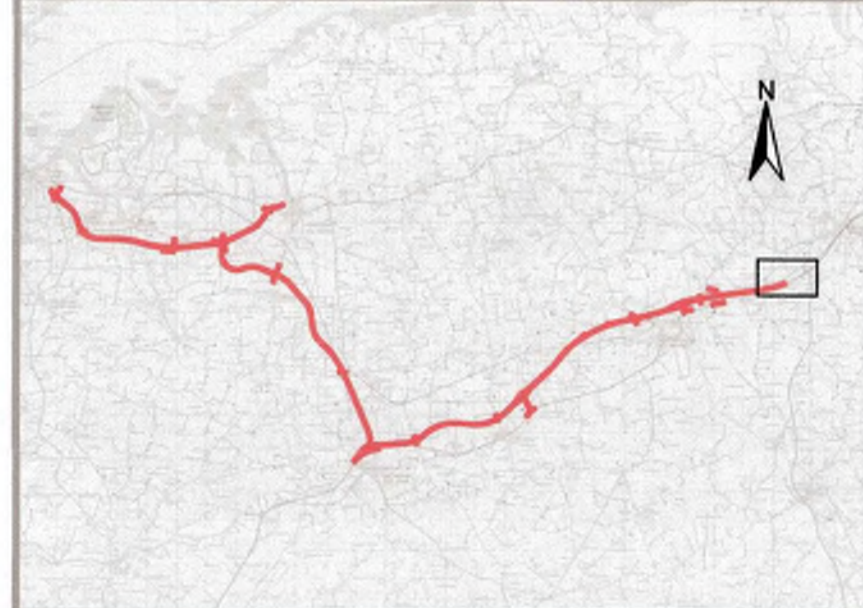
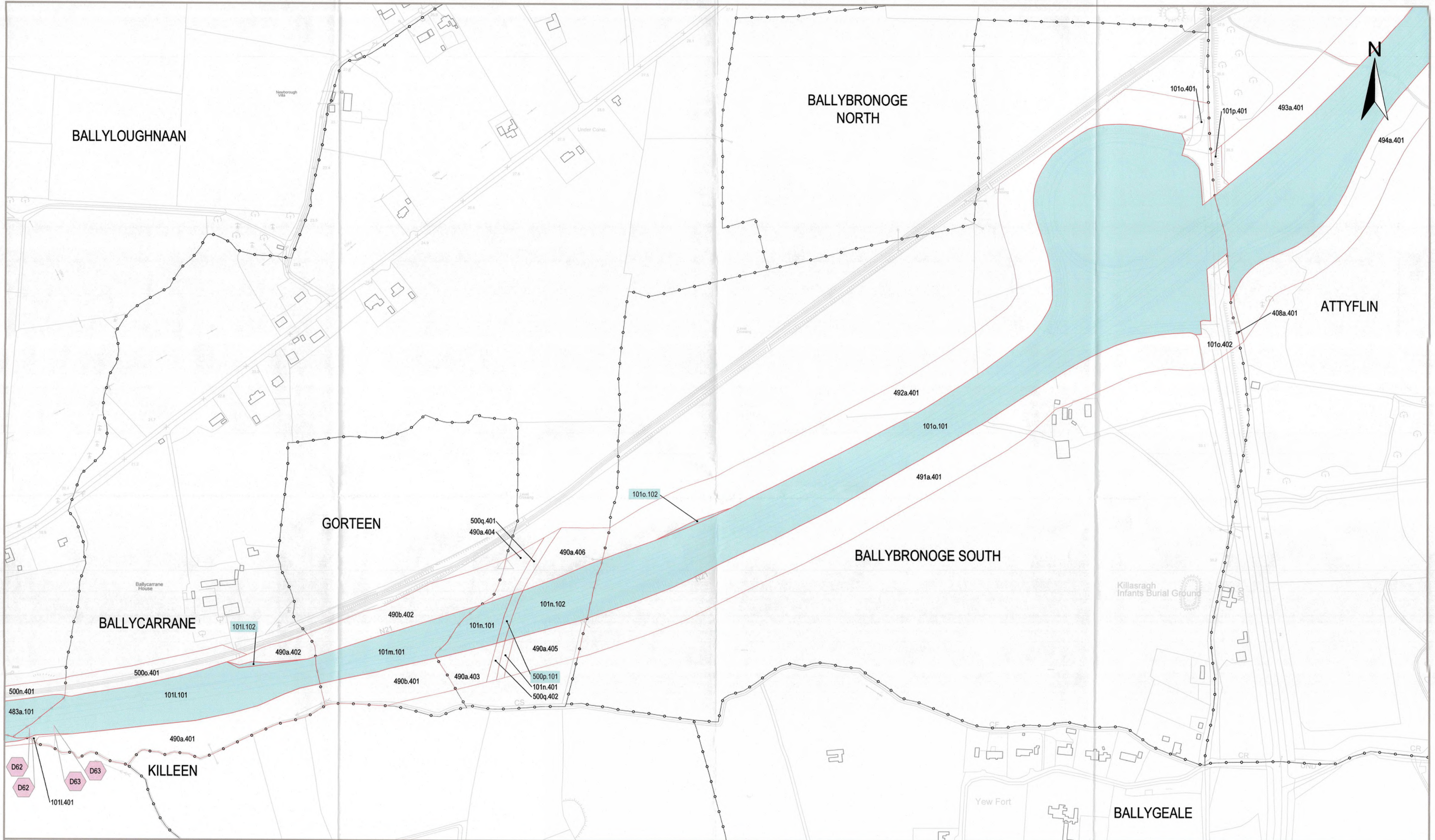
LEGEND:
 Schedule 1 Part 1 Section I & II
 Lands on which it is proposed to provide a Motorway
 Schedule 1 Part 2 Section I & II
 Lands not forming part of the Motorway but forming part of the Scheme
 Schedule 3 Part 1
 Public Rights of Way proposed to be extinguished
 Schedule 3 Part 2
 Private Rights of Way proposed to be extinguished
 Schedule 4
 Lands which Means of Direct Access are affected by Motorway
 Schedule 7 Part 1 & 2
 Planning Permissions proposed to be revoked or modified
 Townland Boundary




PLAN
 Scale 1:2500 @ A1
 0 50 100
 © Ordnance Survey Ireland, 2019. All rights reserved.
 Licence No. 2019 / 09 / CCMA / Limerick City and County Council.
 Prepared by: DY
 Scale: 1:2500 @ A1
 Checked by: MH / IC
 Approved by: SMCg
 Drawing No.: FLRS-DEP-MOT-09

LIMERICK CITY AND COUNTY COUNCIL
RATHKEALE TO ATTYFLIN
MOTORWAY SCHEME, 2019
 (FORMING PART OF FOYNES TO LIMERICK ROAD (INCLUDING ADARE BYPASS))
DEPOSIT MAP - SHEET 09 OF 12

Dated the 3rd day of April 2019
 PRESENT when the Common Seal of LIMERICK CITY AND COUNTY COUNCIL (The Applicant) Was affixed hereto:-

 CHIEF EXECUTIVE

 ACTING SENIOR EXECUTIVE OFFICER,
 CORPORATE SERVICES






Comhairle Cathrach agus Contae Luimnigh
LIMERICK CITY AND COUNTY COUNCIL
 Corporate Headquarters
 Merchants Quay
 Limerick
 V94 EH90

LEGEND:

Schedule 1 Part 1 Section I & II
Lands on which it is proposed to provide a Motorway

Schedule 1 Part 2 Section I & II
Lands not forming part of the Motorway but forming part of the Scheme


Schedule 3 Part 1
Public Rights of Way proposed to be extinguished

Schedule 3 Part 2
Private Rights of Way proposed to be extinguished

Schedule 4
Lands which Means of Direct Access are affected by Motorway

Schedule 7 Part 1 & 2
Planning Permissions proposed to be revoked or modified

Townland Boundary



 © Ordnance Survey Ireland, 2019. All rights reserved.
 Licence No. 2019 / 09 / CCMA / Limerick City and County Council.

PLAN
 Scale 1:2500 @ A1


0 50 100


Prepared by: DY
 Checked by: MH / IC
 Drawing No.: FLRS-DEP-MOT-10


Scale: 1:2500 @ A1
 Approved by: SMCg

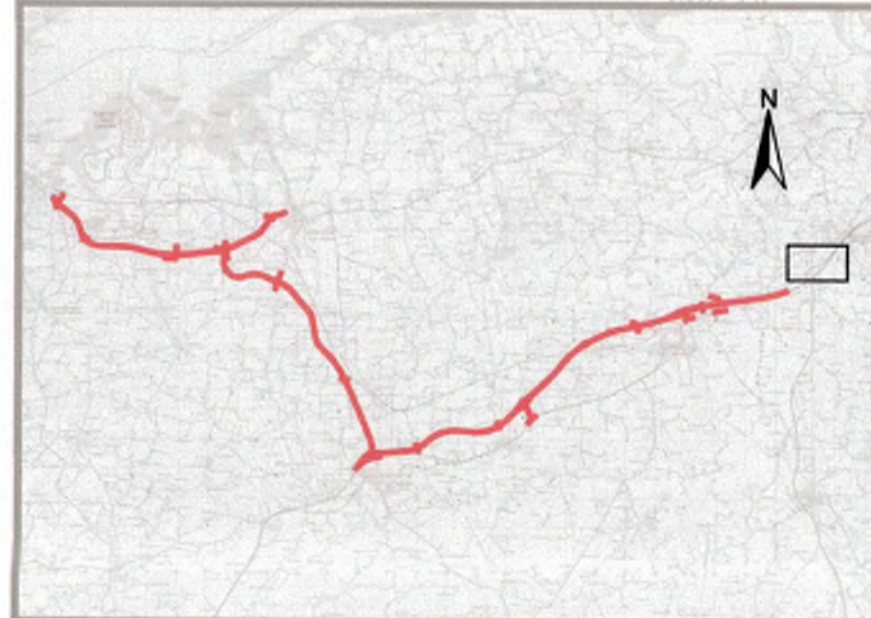
LIMERICK CITY AND COUNTY COUNCIL
RATHKEALE TO ATTYFLIN
MOTORWAY SCHEME, 2019
 (FORMING PART OF FOYNES TO LIMERICK ROAD (INCLUDING ADARE BYPASS))
 DEPOSIT MAP - SHEET 10 OF 12


Dated the 3rd day of Decr 2019
 PRESENT when the Common Seal of LIMERICK CITY AND COUNTY COUNCIL (The Applicant) Was affixed hereto:-


 CHIEF EXECUTIVE


 ACTING SENIOR EXECUTIVE OFFICER,
 CORPORATE SERVICES






Comhairle Cathrach agus Contae Luimnigh
LIMERICK CITY AND COUNTY COUNCIL
 Corporate Headquarters
 Merchants Quay
 Limerick
 V94 EH90

LEGEND:

Schedule 1 Part 1 Section I & II
 Lands on which it is proposed to provide a Motorway

Schedule 1 Part 2 Section I & II
 Lands not forming part of the Motorway but forming part of the Scheme


Schedule 3 Part 1
 Public Rights of Way proposed to be extinguished

Schedule 3 Part 2
 Private Rights of Way proposed to be extinguished

Schedule 4
 Lands which Means of Direct Access are affected by Motorway

Schedule 7 Part 1 & 2
 Planning Permissions proposed to be revoked or modified

Townland Boundary



 © Ordnance Survey Ireland, 2019. All rights reserved.
 Licence No. 2019 / 09 / CCMA / Limerick City and County Council.


Prepared by: DY
 Checked by: MH / IC
 Drawing No.: FLRS-DEP-MOT-11


Scale: 1:2500 @ A1
 Approved by: SMcG

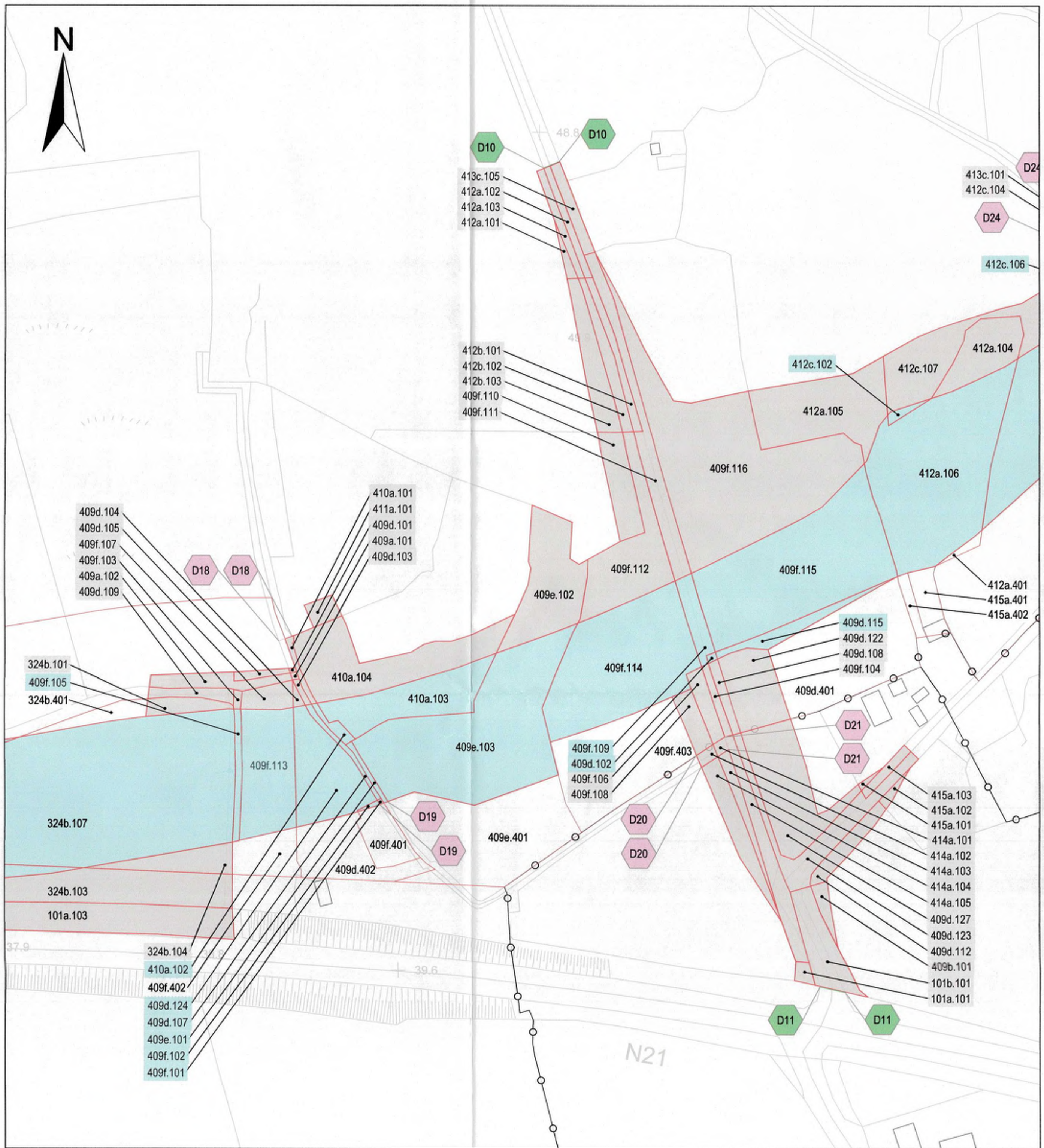
LIMERICK CITY AND COUNTY COUNCIL
RATHKEALE TO ATTYFLIN
MOTORWAY SCHEME, 2019
 (FORMING PART OF FOYNES TO LIMERICK ROAD (INCLUDING ADARE BYPASS))
DEPOSIT MAP - SHEET 11 OF 12

Dated the 3rd day of April 2019
 PRESENT when the Common Seal of LIMERICK CITY AND COUNTY COUNCIL (The Applicant) Was affixed hereto:-

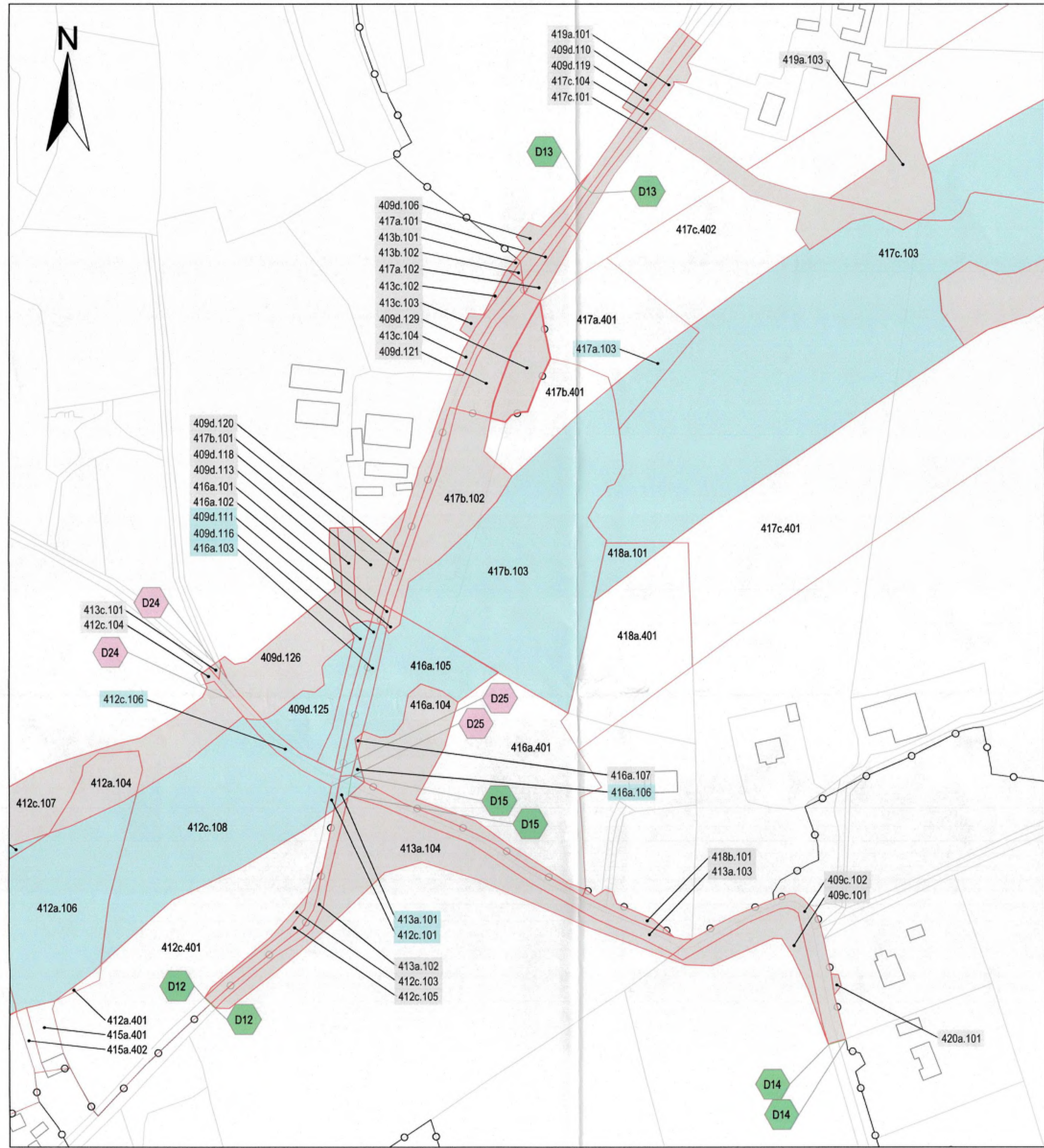

 CHIEF EXECUTIVE


 ACTING SENIOR EXECUTIVE OFFICER,
 CORPORATE SERVICES

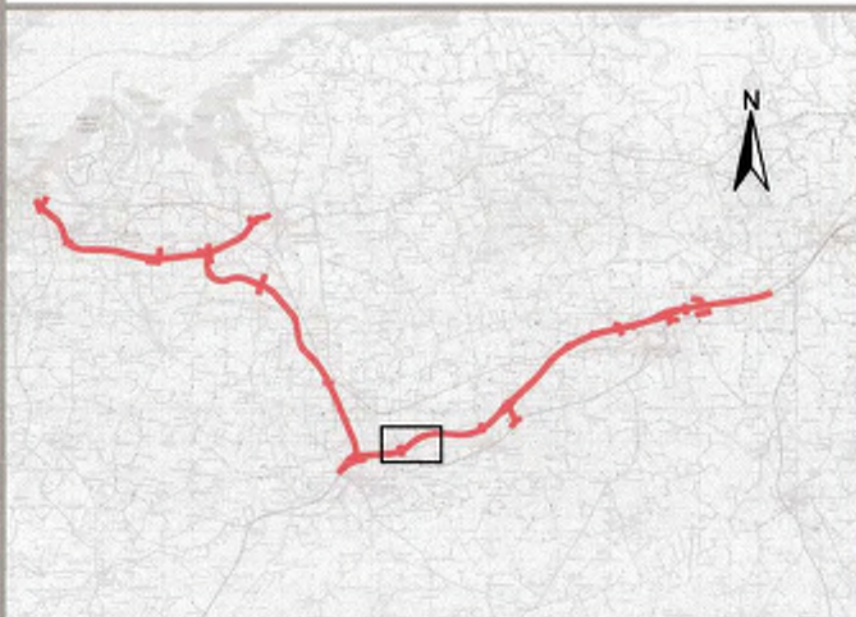





INSET A



INSET B





Comhairle Cathrach agus Contae Luimnigh

LIMERICK CITY AND COUNTY COUNCIL

 Corporate Headquarters


 Merchants Quay

 Limerick

 V94 EH90

LEGEND:

- Schedule 1 Part 1 Section I & II: Lands on which it is proposed to provide a Motorway (100a.101et.)
- Schedule 1 Part 2 Section I & II: Lands not forming part of the Motorway but forming part of the Scheme (100a.101et.)
- Schedule 3 Part 1: Public Rights of Way proposed to be extinguished (A01)
- Schedule 3 Part 2: Private Rights of Way proposed to be extinguished (A01)
- Schedule 4: Lands which Means of Direct Access are affected by Motorway (100a.101et.)
- Schedule 7 Part 1 & 2: Planning Permissions proposed to be revoked or modified (100a.101et.)
- Townland Boundary (100a.101et.)



OSi Ordnance Survey Ireland

 © Ordnance Survey Ireland, 2019. All rights reserved.

 Licence No. 2019 / 09 / CCMA / Limerick City and County Council.

PLAN

 Scale 1:1250 @ A1

 0 25 50

Prepared by: DY

 Scale: 1:1250 @ A1

 Checked by: MH / IC

 Approved by: SMcG

 Drawing No.: FLRS-DEP-MOT-12

LIMERICK CITY AND COUNTY COUNCIL

RATHKEALE TO ATTYFLIN


MOTORWAY SCHEME, 2019

 (FORMING PART OF FOYNES TO LIMERICK ROAD (INCLUDING ADARE BYPASS))


 DEPOSIT MAP - SHEET 12 OF 12

Dated the 3rd day of Dec 2019 Seal:

 PRESENT when the Common Seal of LIMERICK CITY AND COUNTY COUNCIL (The Applicant) Was affixed hereto:-



 CHIEF EXECUTIVE



 ACTING SENIOR EXECUTIVE OFFICER, CORPORATE SERVICES

