

NOTE:
 The design has been developed to a stage to permit a fully informed Environmental Impact Assessment to be carried out on the proposed road development. Modifications may be made to avail of opportunities to improve the design at the detailed design stage in light of experience on the ground or other innovations, provided this has no significant adverse environmental impacts over and above those considered in the current Environmental Impact Assessment

- LEGEND:**
- AH RECORDED MONUMENTS
 - LI POTENTIAL ARCHAEOLOGICAL SITES IDENTIFIED THOUGH LIDAR SURVEY
 - BH PROTECTED STRUCTURES
 - BH NIAH STRUCTURES
 - ADARE ACA ADARE ACA
 - CH LOCATION OF CULTURAL HERITAGE (CH) ASSETS
 - AAP AREA OF ARCHAEOLOGICAL POTENTIAL
 - DL DESIGNED LANDSCAPE
 - TB TOWNLAND BOUNDARIES
 - EX PREVIOUS EXCAVATIONS
 - EXCLUSION ZONES
 - MAGNETOMETER
 - RESISTIVITY SURVEY
 - ERT SURVEY
 - CPO LINE

Ordnance Survey Ireland Licence No Licence No. 2019/09/CCMA/Limerick City & County Council
 © Ordnance Survey Ireland and Government of Ireland.



Roughan & O'Donovan-AECOM Alliance

ROD AECOM

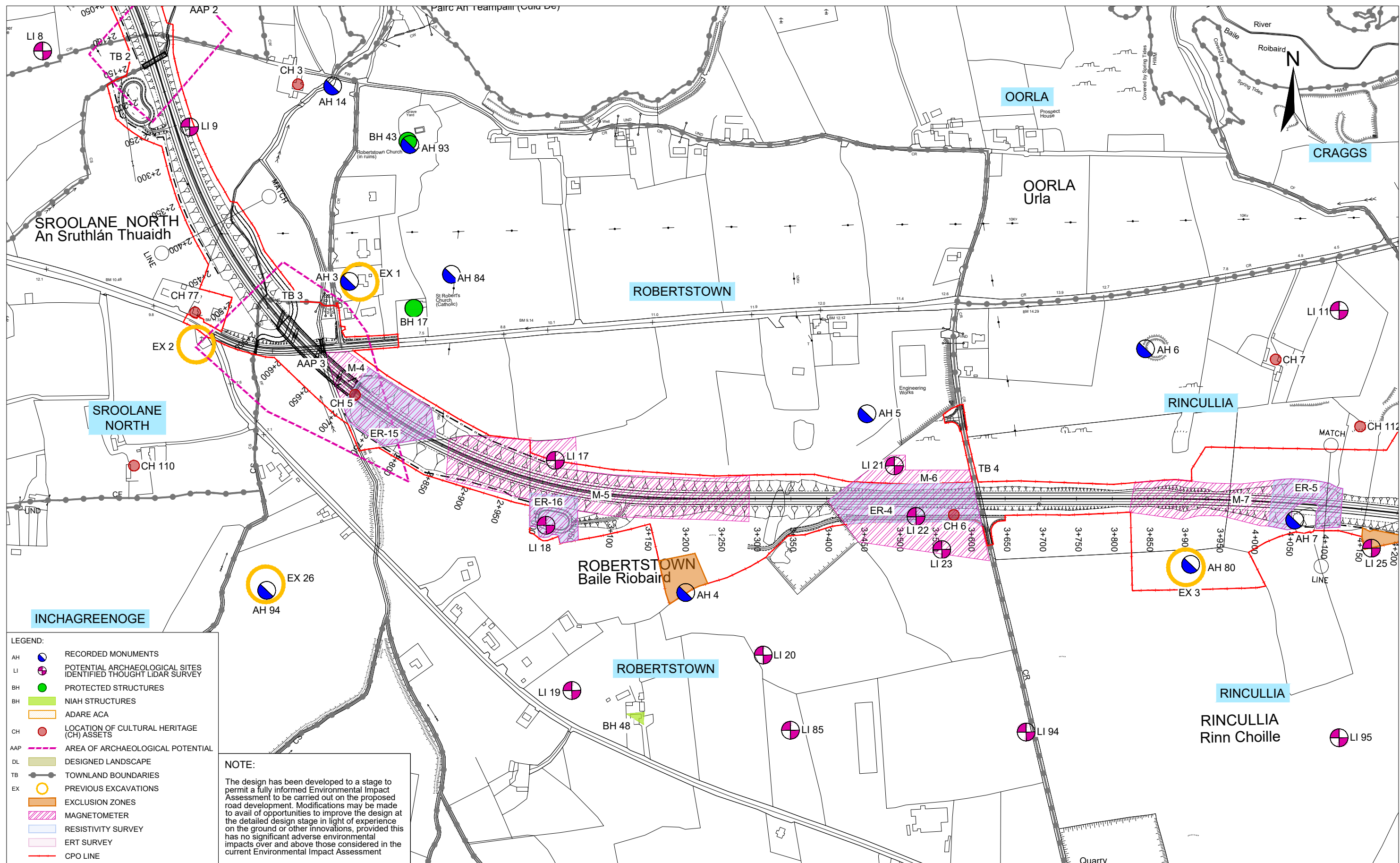
Arena House, Arena Road, Sandyford, Dublin 18.
 Tel : +353 (1) 2940800
 Fax : +353 (1) 2940820
 e-mail : info@rod.ie
 Website : www.rod.ie
 www.aecom.com

Project: **Foynes to Limerick Road (including Adare Bypass)**

Environmental Impact Assessment Report

Drawing Title: ARCHAEOLOGY, ARCHITECTURAL & CULTURAL HERITAGE SITES SECTION A SHEET 1 OF 4			
Designed: GC	File:	Status: E.I.A.R.	
Drawn: LA	Job No: 14.131		
Checked: GR	Scale: 1:5000 (@ A3)	Drawing No: Fig 14.1	Rev: -
Approved: SMG	Date: December 2019		

DO NOT SCALE USE FIGURED DIMENSIONS ONLY



LEGEND:

- AH RECORDED MONUMENTS
- LI POTENTIAL ARCHAEOLOGICAL SITES IDENTIFIED THOUGHT LIDAR SURVEY
- BH PROTECTED STRUCTURES
- BH NIAH STRUCTURES
- ADARE ACA ADARE ACA
- CH LOCATION OF CULTURAL HERITAGE (CH) ASSETS
- AAP AREA OF ARCHAEOLOGICAL POTENTIAL
- DL DESIGNED LANDSCAPE
- TB TOWNLAND BOUNDARIES
- EX PREVIOUS EXCAVATIONS
- EXCLUSION ZONES EXCLUSION ZONES
- MAGNETOMETER MAGNETOMETER
- RESISTIVITY SURVEY RESISTIVITY SURVEY
- ERT SURVEY ERT SURVEY
- CPO LINE CPO LINE

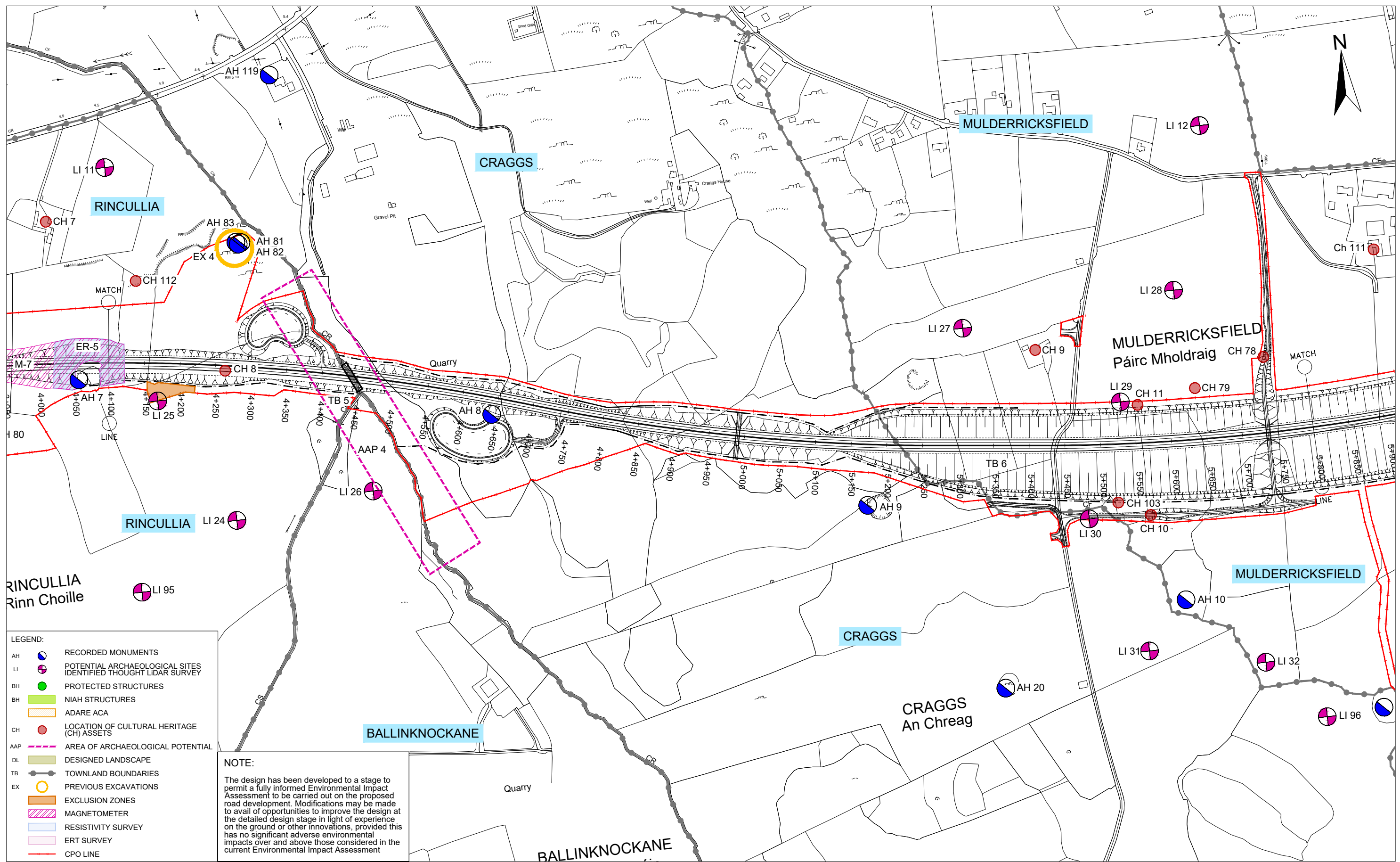
NOTE:

The design has been developed to a stage to permit a fully informed Environmental Impact Assessment to be carried out on the proposed road development. Modifications may be made to avail of opportunities to improve the design at the detailed design stage in light of experience on the ground or other innovations, provided this has no significant adverse environmental impacts over and above those considered in the current Environmental Impact Assessment

						<p>Foynes to Limerick Road (including Adare Bypass)</p> <p>Environmental Impact Assessment Report</p>	<p>ARCHAEOLOGY, ARCHITECTURAL & CULTURAL HERITAGE SITES SECTION A SHEET 2 OF 4</p>												
				Arena House, Arena Road, Sandyford, Dublin 18. Tel: +353 (1) 2940800 Fax: +353 (1) 2940820 e-mail: info@rod.ie Website: www.rod.ie www.aecom.com		<table border="1" style="width: 100%; border-collapse: collapse;"> <tr> <td>Designed: GC</td> <td>File:</td> <td>Status: E.I.A.R.</td> </tr> <tr> <td>Drawn: LA</td> <td>Job No: 14.131</td> <td></td> </tr> <tr> <td>Checked: GR</td> <td>Scale: 1:5000 (@ A3)</td> <td>Drawing No: Fig 14.2</td> </tr> <tr> <td>Approved: SMG</td> <td>Date: December 2019</td> <td>Rev: -</td> </tr> </table>		Designed: GC	File:	Status: E.I.A.R.	Drawn: LA	Job No: 14.131		Checked: GR	Scale: 1:5000 (@ A3)	Drawing No: Fig 14.2	Approved: SMG	Date: December 2019	Rev: -
Designed: GC	File:	Status: E.I.A.R.																	
Drawn: LA	Job No: 14.131																		
Checked: GR	Scale: 1:5000 (@ A3)	Drawing No: Fig 14.2																	
Approved: SMG	Date: December 2019	Rev: -																	

Ordnance Survey Ireland Licence No Licence No. 2019/09/CCMA/Limerick City & County Council. © Ordnance Survey Ireland and Government of Ireland.

DO NOT SCALE USE FIGURED DIMENSIONS ONLY



Ordnance Survey Ireland Licence No Licence No. 2019/09/CCMA/Limerick City & County Council.
© Ordnance Survey Ireland and Government of Ireland.



Roughan & O'Donovan-AECOM Alliance

Arena House, Arena Road,
Sandyford, Dublin 18.
Tel : +353 (1) 2940800
Fax : +353 (1) 2940820
e-mail : info@rod.ie
Website : www.rod.ie
www.aecom.com

Project

**Foynes to Limerick Road
(including Adare Bypass)**

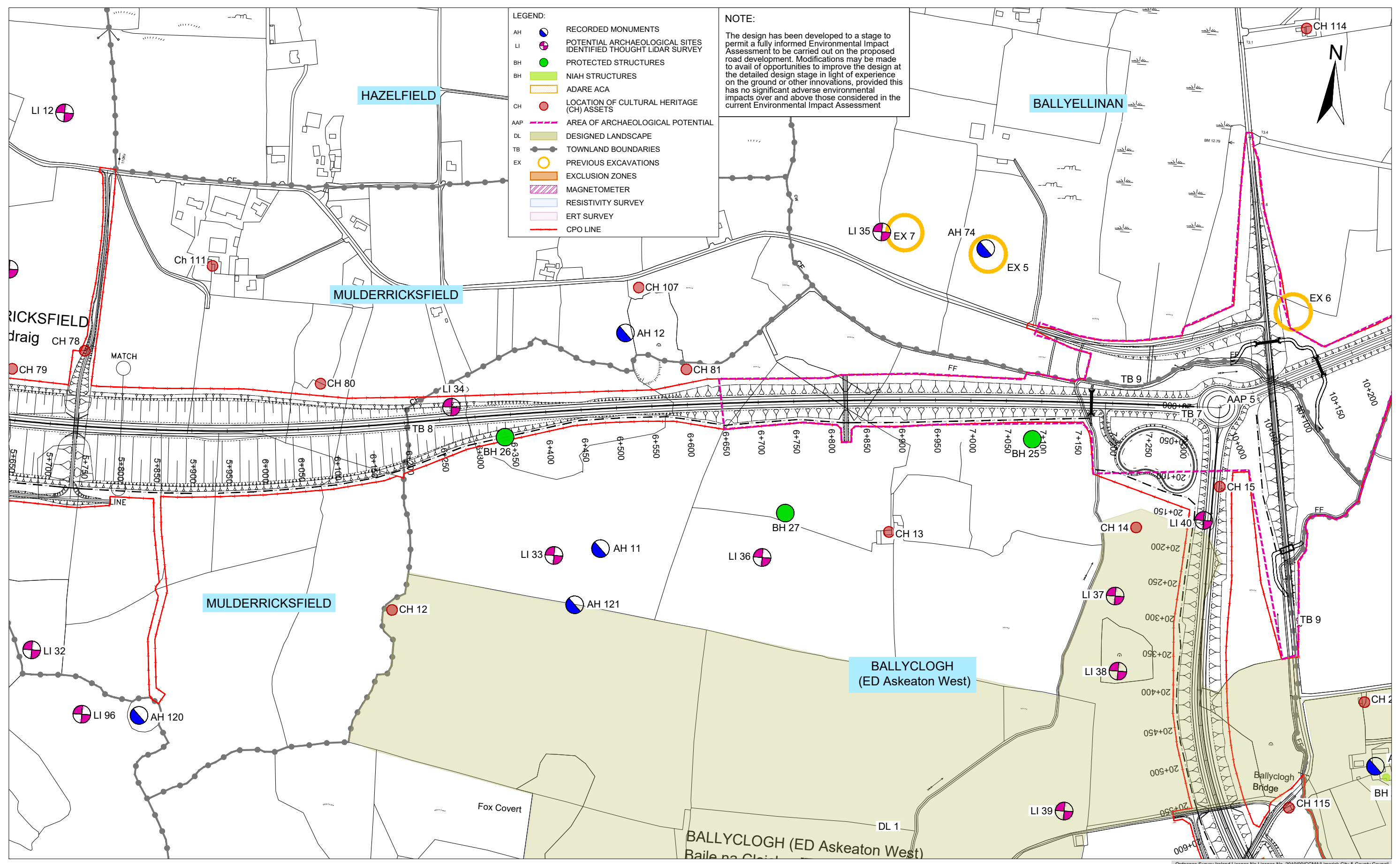
**Environmental Impact
Assessment Report**

Drawing Title:			
ARCHAEOLOGY, ARCHITECTURAL & CULTURAL HERITAGE SITES SECTION A SHEET 3 OF 4			
Designed: GC	File:	Status:	E.I.A.R.
Drawn: LA	Job No: 14.131	Checked: GR	Scale: 1:5000 (@ A3)
Approved: SMG	Date: December 2019	Fig 14.3	Rev: -

DO NOT SCALE USE FIGURED DIMENSIONS ONLY

- LEGEND:**
- AH RECORDED MONUMENTS
 - LI POTENTIAL ARCHAEOLOGICAL SITES IDENTIFIED THOUGH LIDAR SURVEY
 - BH PROTECTED STRUCTURES
 - BH NIAH STRUCTURES
 - ADARE ACA ADARE ACA
 - CH LOCATION OF CULTURAL HERITAGE (CH) ASSETS
 - AAP AREA OF ARCHAELOGICAL POTENTIAL
 - DL DESIGNED LANDSCAPE
 - TB TOWNLAND BOUNDARIES
 - EX PREVIOUS EXCAVATIONS
 - EX EXCLUSION ZONES
 - MAGNETOMETER
 - RESISTIVITY SURVEY
 - ERT SURVEY
 - CPO LINE

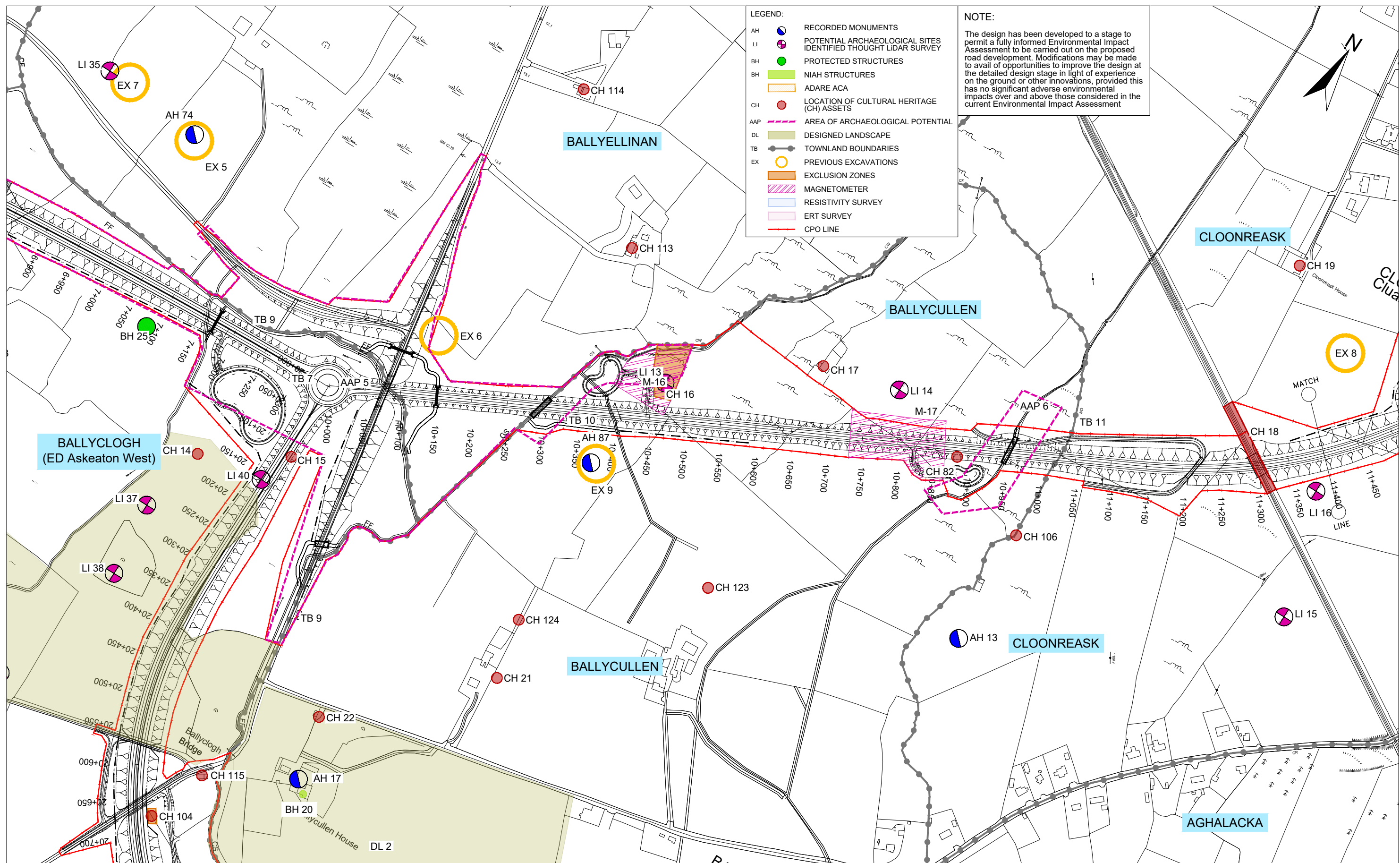
NOTE:
 The design has been developed to a stage to permit a fully informed Environmental Impact Assessment to be carried out on the proposed road development. Modifications may be made to avail of opportunities to improve the design at the detailed design stage in light of experience on the ground or other innovations, provided this has no significant adverse environmental impacts over and above those considered in the current Environmental Impact Assessment



Ordnance Survey Ireland Licence No. 2019/09/CCMA/Limerick City & County Council
 © Ordnance Survey Ireland and Government of Ireland.

	<p>Department of Transport, Tourism and Sport</p>	<p>Bonneagar Iompair Éireann Transport Infrastructure Ireland</p>	<p>Limerick City & County Council</p>	<p>Arena House, Arena Road, Sandyford, Dublin 18. Tel: +353 (1) 2940800 Fax: +353 (1) 2940820 e-mail: info@rod.ie Website: www.rod.ie www.aecom.com</p>	<p>Foynes to Limerick Road (including Adare Bypass)</p> <p>Environmental Impact Assessment Report</p>	<p>Design Title: ARCHAEOLOGY, ARCHITECTURAL & CULTURAL HERITAGE SITES SECTION A SHEET 4 OF 4</p> <table border="1" style="width: 100%; border-collapse: collapse;"> <tr> <td>Designed: GC</td> <td>File:</td> <td>Status: E.I.A.R.</td> </tr> <tr> <td>Drawn: LA</td> <td>Job No: 14.131</td> <td></td> </tr> <tr> <td>Checked: GR</td> <td>Scale: 1:5000 (@ A3)</td> <td>Drawn No: Fig 14.4</td> </tr> <tr> <td>Approved: SMG</td> <td>Date: December 2019</td> <td>Rev: -</td> </tr> </table>	Designed: GC	File:	Status: E.I.A.R.	Drawn: LA	Job No: 14.131		Checked: GR	Scale: 1:5000 (@ A3)	Drawn No: Fig 14.4	Approved: SMG	Date: December 2019	Rev: -
Designed: GC	File:	Status: E.I.A.R.																
Drawn: LA	Job No: 14.131																	
Checked: GR	Scale: 1:5000 (@ A3)	Drawn No: Fig 14.4																
Approved: SMG	Date: December 2019	Rev: -																

DO NOT SCALE USE FIGURED DIMENSIONS ONLY



Ordnance Survey Ireland Licence No. 2019/09/CCMA/Limerick City & County Council
© Ordnance Survey Ireland and Government of Ireland.



Roughan & O'Donovan-AECOM Alliance

PRODAECOM

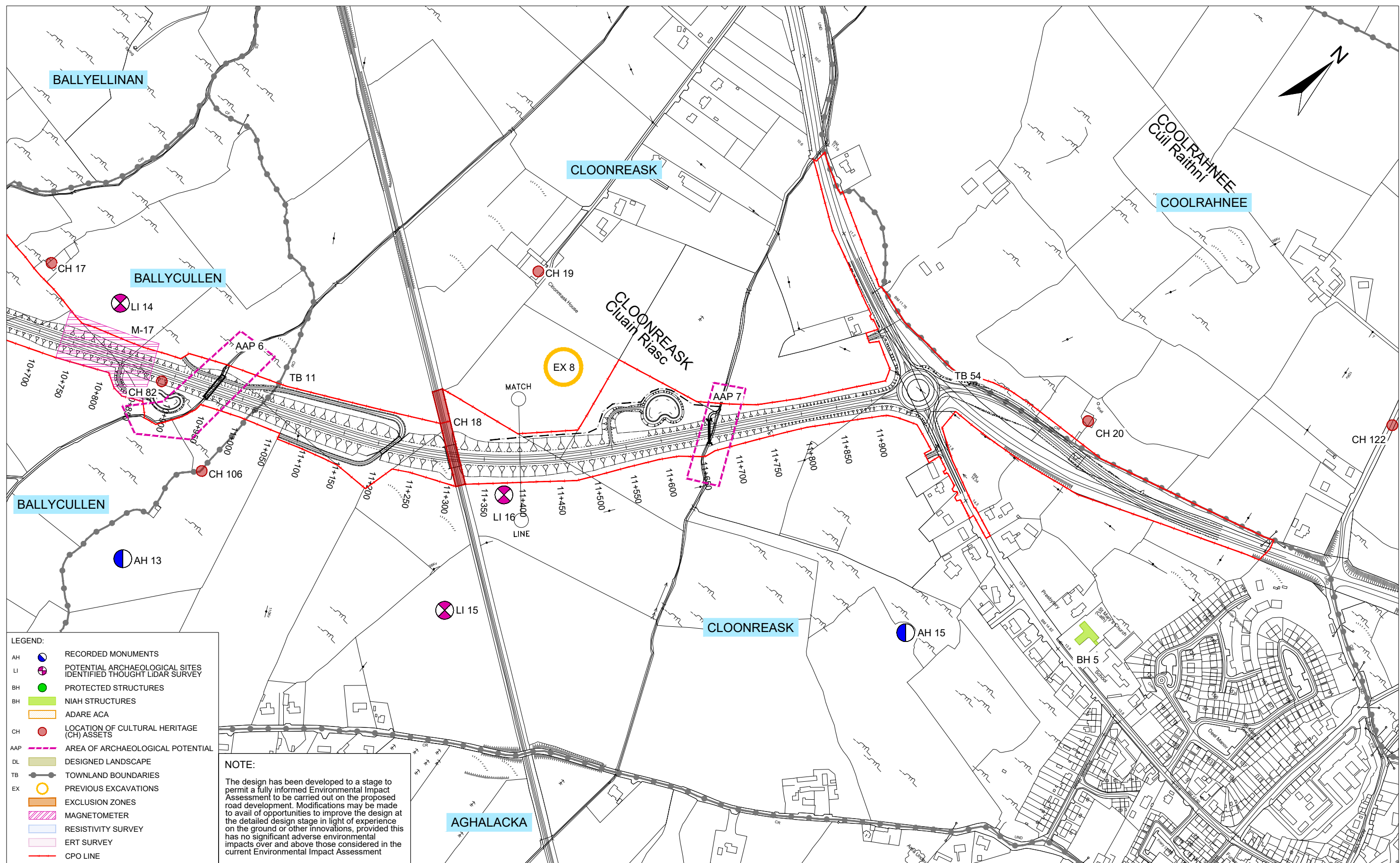
Arena House, Arena Road,
Sandyford, Dublin 18.
Tel : +353 (1) 2940800
Fax : +353 (1) 2940820
e-mail : info@rod.ie
Website : www.rod.ie
www.aecom.com

Project: **Foynes to Limerick Road (including Adare Bypass)**

Environmental Impact Assessment Report

Drawing Title: ARCHAEOLOGY, ARCHITECTURAL & CULTURAL HERITAGE SITES SECTION B SHEET 1 OF 2			
Designed: GC	File:	Status: E.I.A.R.	
Drawn: LA	Job No: 14.131		
Checked: GR	Scale: 1:5000 (@ A3)	Drawing No: Fig 14.5	Rev: -
Approved: SMG	Date: December 2019		

DO NOT SCALE USE FIGURED DIMENSIONS ONLY



LEGEND:

AH	RECORDED MONUMENTS
LI	POTENTIAL ARCHAEOLOGICAL SITES IDENTIFIED THROUGH LIDAR SURVEY
BH	PROTECTED STRUCTURES
BH	NIAH STRUCTURES
CH	ADARE ACA
CH	LOCATION OF CULTURAL HERITAGE (CH) ASSETS
AAP	AREA OF ARCHAEOLOGICAL POTENTIAL
DL	DESIGNED LANDSCAPE
TB	TOWNLAND BOUNDARIES
EX	PREVIOUS EXCAVATIONS
	EXCLUSION ZONES
	MAGNETOMETER
	RESISTIVITY SURVEY
	ERT SURVEY
	CPO LINE

NOTE:
 The design has been developed to a stage to permit a fully informed Environmental Impact Assessment to be carried out on the proposed road development. Modifications may be made to avail of opportunities to improve the design at the detailed design stage in light of experience on the ground or other innovations, provided this has no significant adverse environmental impacts over and above those considered in the current Environmental Impact Assessment



Roughan & O'Donovan-AECOM Alliance

ROD AECOM

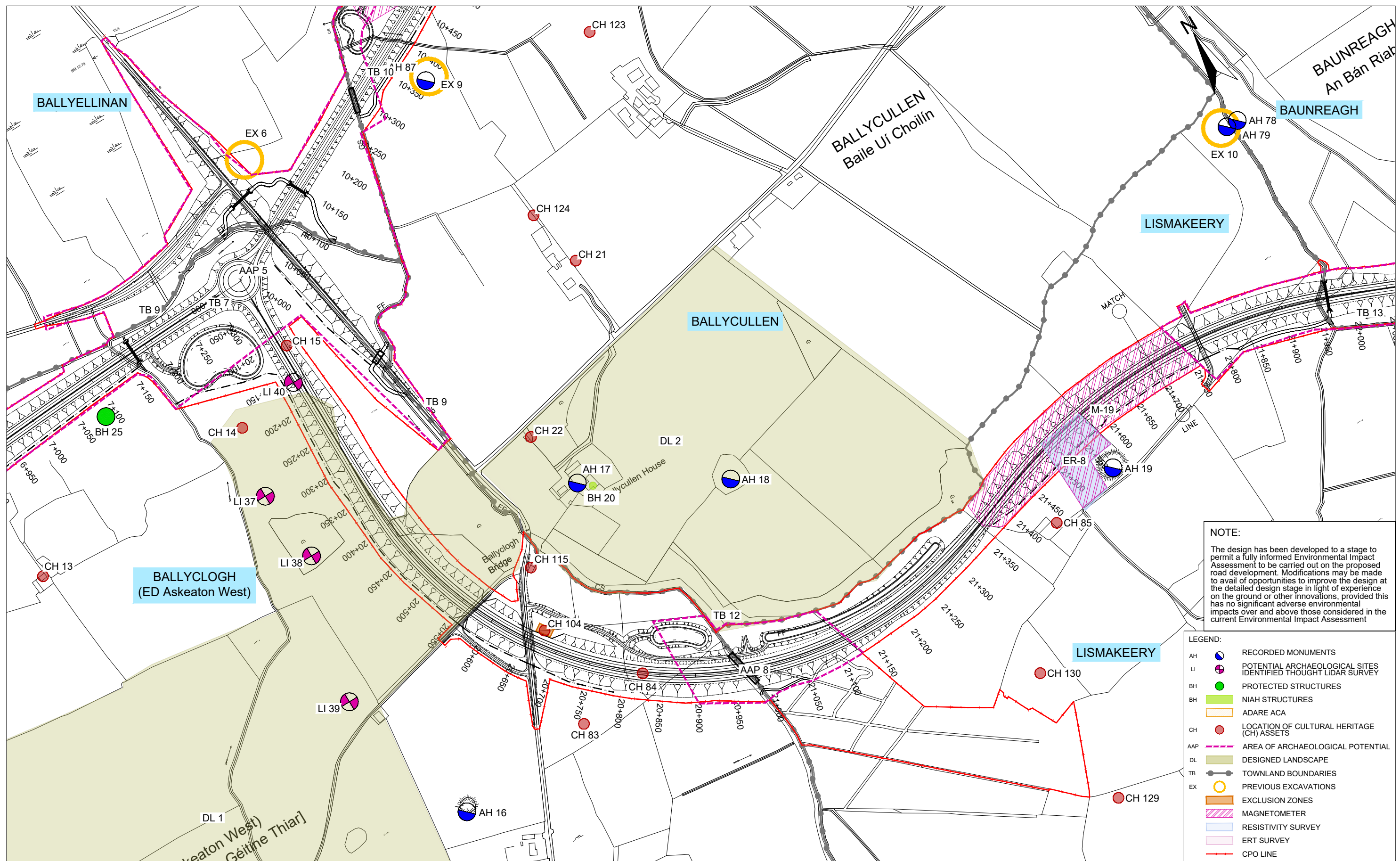
Arena House, Arena Road, Sandyford, Dublin 18.
 Tel : +353 (1) 2940800
 Fax : +353 (1) 2940820
 e-mail : info@rod.ie
 Website : www.rod.ie
 www.aecom.com

Project: **Foynes to Limerick Road (including Adare Bypass)**

Environmental Impact Assessment Report

Drawing Title: ARCHAEOLOGY, ARCHITECTURAL & CULTURAL HERITAGE SITES SECTION B SHEET 2 OF 2			
Designed: GC	File:	Status: E.I.A.R.	
Drawn: LA	Job No: 14.131		
Checked: GR	Scale: 1:5000 (@ A3)	Drawing No: Fig 14.6	Rev: -
Approved: SMG	Date: December 2019		

Ordnance Survey Ireland Licence No Licence No. 2019/09/CCMA/Limerick City & County Council © Ordnance Survey Ireland and Government of Ireland.



NOTE:
 The design has been developed to a stage to permit a fully informed Environmental Impact Assessment to be carried out on the proposed road development. Modifications may be made to avail of opportunities to improve the design at the detailed design stage in light of experience on the ground or other innovations, provided this has no significant adverse environmental impacts over and above those considered in the current Environmental Impact Assessment

LEGEND:

AH		RECORDED MONUMENTS
LI		POTENTIAL ARCHAEOLOGICAL SITES IDENTIFIED THOUGH LIDAR SURVEY
BH		PROTECTED STRUCTURES
BH		NIAH STRUCTURES
ADARE		ADARE ACA
CH		LOCATION OF CULTURAL HERITAGE (CH) ASSETS
AAP		AREA OF ARCHAEOLOGICAL POTENTIAL
DL		DESIGNED LANDSCAPE
TB		TOWNLAND BOUNDARIES
EX		PREVIOUS EXCAVATIONS
EXCL		EXCLUSION ZONES
MAG		MAGNETOMETER
RES		RESISTIVITY SURVEY
ERT		ERT SURVEY
CPO		CPO LINE

Ordnance Survey Ireland Licence No. 2019/09/CCMA/Limerick City & County Council
 © Ordnance Survey Ireland and Government of Ireland.



Roughan & O'Donovan-AECOM Alliance

PRODAECOM

Arena House, Arena Road,
 Sandyford, Dublin 18.
 Tel : +353 (1) 2940800
 Fax : +353 (1) 2940820
 e-mail : info@rod.ie
 Website : www.rod.ie
 www.aecom.com

Project: **Foynes to Limerick Road (including Adare Bypass)**

Environmental Impact Assessment Report

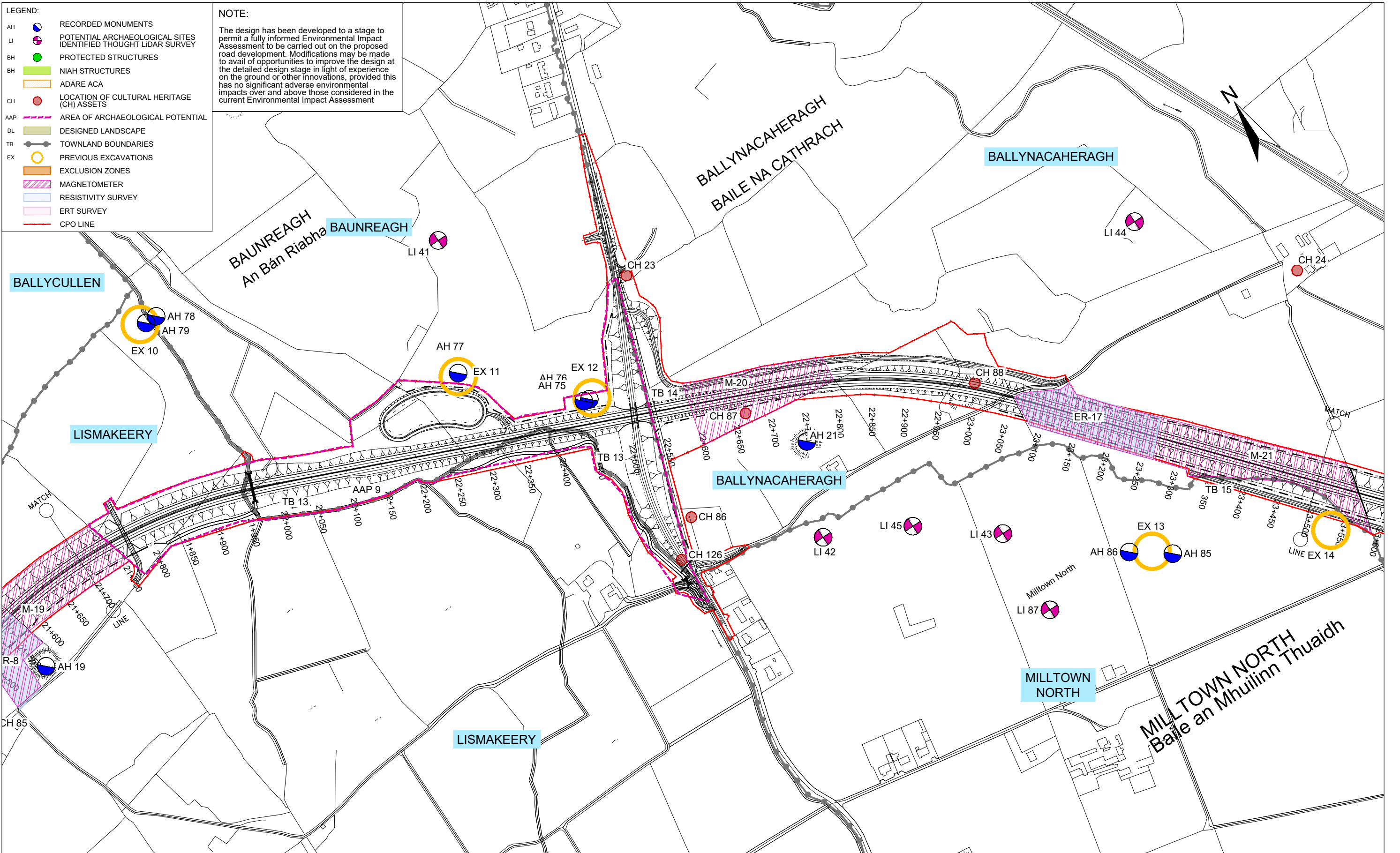
Drawing Title: **ARCHAEOLOGY, ARCHITECTURAL & CULTURAL HERITAGE SITES SECTION C SHEET 1 OF 6**

Designed: GC	File:	Status: E.I.A.R.
Drawn: LA	Job No: 14.131	
Checked: GR	Scale: 1:5000 (@ A3)	Drawing No: Fig 14.7
Approved: SMG	Date: December 2019	Rev: -

DO NOT SCALE USE FIGURED DIMENSIONS ONLY

- LEGEND:**
- AH RECORDED MONUMENTS
 - LI POTENTIAL ARCHAEOLOGICAL SITES IDENTIFIED THOUGH LIDAR SURVEY
 - BH PROTECTED STRUCTURES
 - BH NIAH STRUCTURES
 - ADARE ACA
 - CH LOCATION OF CULTURAL HERITAGE (CH) ASSETS
 - AAP AREA OF ARCHAEOLOGICAL POTENTIAL
 - DL DESIGNED LANDSCAPE
 - TB TOWNLAND BOUNDARIES
 - EX PREVIOUS EXCAVATIONS
 - EXCLUSION ZONES
 - MAGNETOMETER
 - RESISTIVITY SURVEY
 - ERT SURVEY
 - CPO LINE

NOTE:
 The design has been developed to a stage to permit a fully informed Environmental Impact Assessment to be carried out on the proposed road development. Modifications may be made to avail of opportunities to improve the design at the detailed design stage in light of experience on the ground or other innovations, provided this has no significant adverse environmental impacts over and above those considered in the current Environmental Impact Assessment



Ordnance Survey Ireland Licence No Licence No. 2019/09/CCMA/Limerick City & County Council
 © Ordnance Survey Ireland and Government of Ireland.



Roughan & O'Donovan-AECOM Alliance

Arena House, Arena Road,
 Sandyford, Dublin 18.
 Tel : +353 (1) 2940800
 Fax : +353 (1) 2940820
 e-mail : info@rod.ie
 Website : www.rod.ie
 www.aecom.com

Project
Foynes to Limerick Road (including Adare Bypass)

Environmental Impact Assessment Report

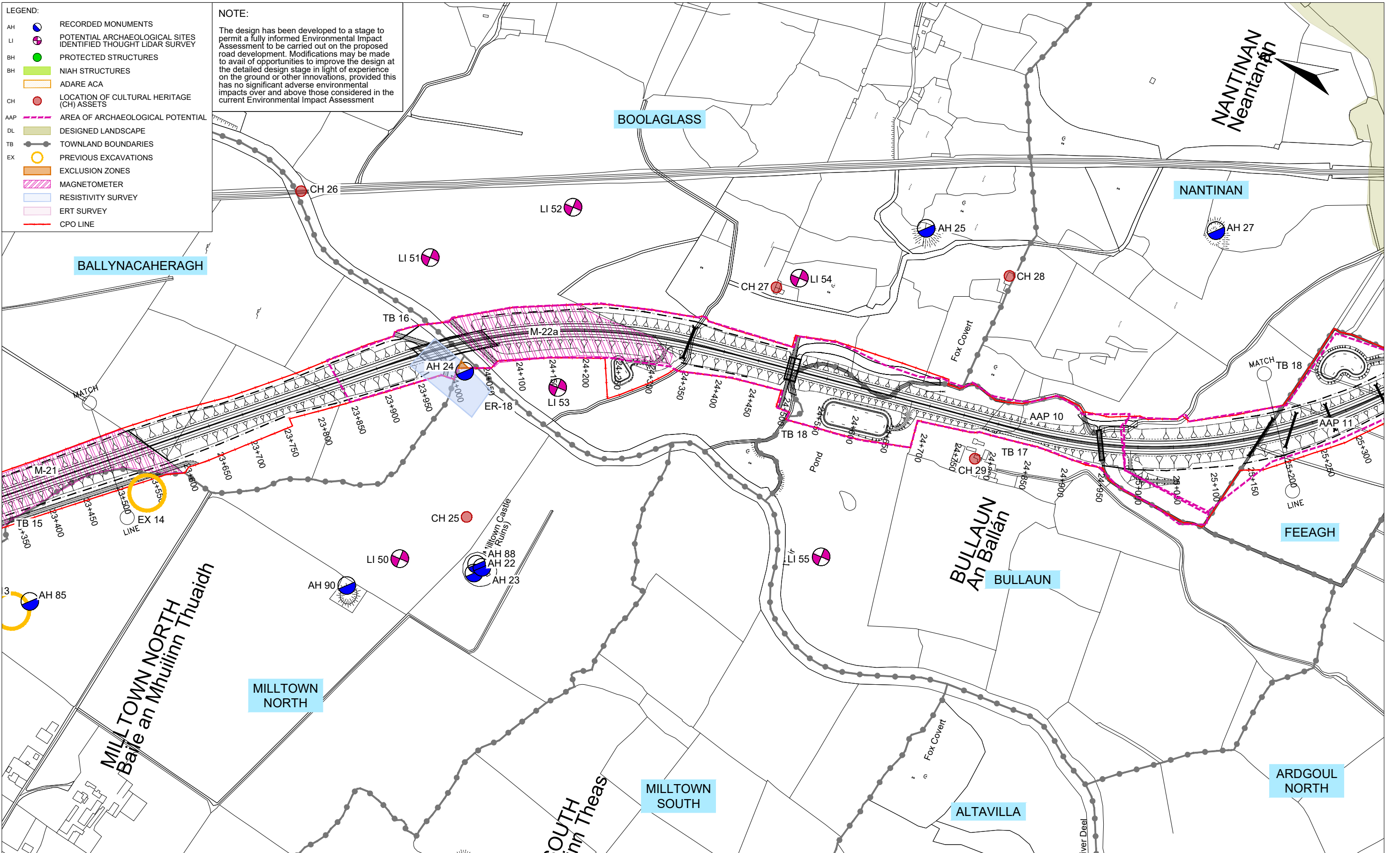
Drawing Title: ARCHAEOLOGY, ARCHITECTURAL & CULTURAL HERITAGE SITES SECTION C SHEET 2 OF 6			
Designed: GC	File:	Status:	E.I.A.R.
Drawn: LA	Job No: 14.131		
Checked: GR	Scale: 1:5000 (@ A3)	Drawing No:	Fig 14.8
Approved: SMG	Date: December 2019	Rev:	-

DO NOT SCALE USE FIGURED DIMENSIONS ONLY

- LEGEND:**
- AH RECORDED MONUMENTS
 - LI POTENTIAL ARCHAEOLOGICAL SITES IDENTIFIED THOUGHT LIDAR SURVEY
 - BH PROTECTED STRUCTURES
 - BH NIAH STRUCTURES
 - ADARE ACA
 - CH LOCATION OF CULTURAL HERITAGE (CH) ASSETS
 - AAP AREA OF ARCHAEOLOGICAL POTENTIAL
 - DL DESIGNED LANDSCAPE
 - TB TOWNLAND BOUNDARIES
 - EX PREVIOUS EXCAVATIONS
 - EX
 - EX
 - EX
 - EX
 - EX CPO LINE

NOTE:

The design has been developed to a stage to permit a fully informed Environmental Impact Assessment to be carried out on the proposed road development. Modifications may be made to avail of opportunities to improve the design at the detailed design stage in light of experience on the ground or other innovations, provided this has no significant adverse environmental impacts over and above those considered in the current Environmental Impact Assessment



Ordnance Survey Ireland Licence No Licence No. 2019/09/CCMA/Limerick City & County Council. © Ordnance Survey Ireland and Government of Ireland.



Roughan & O'Donovan-AECOM Alliance

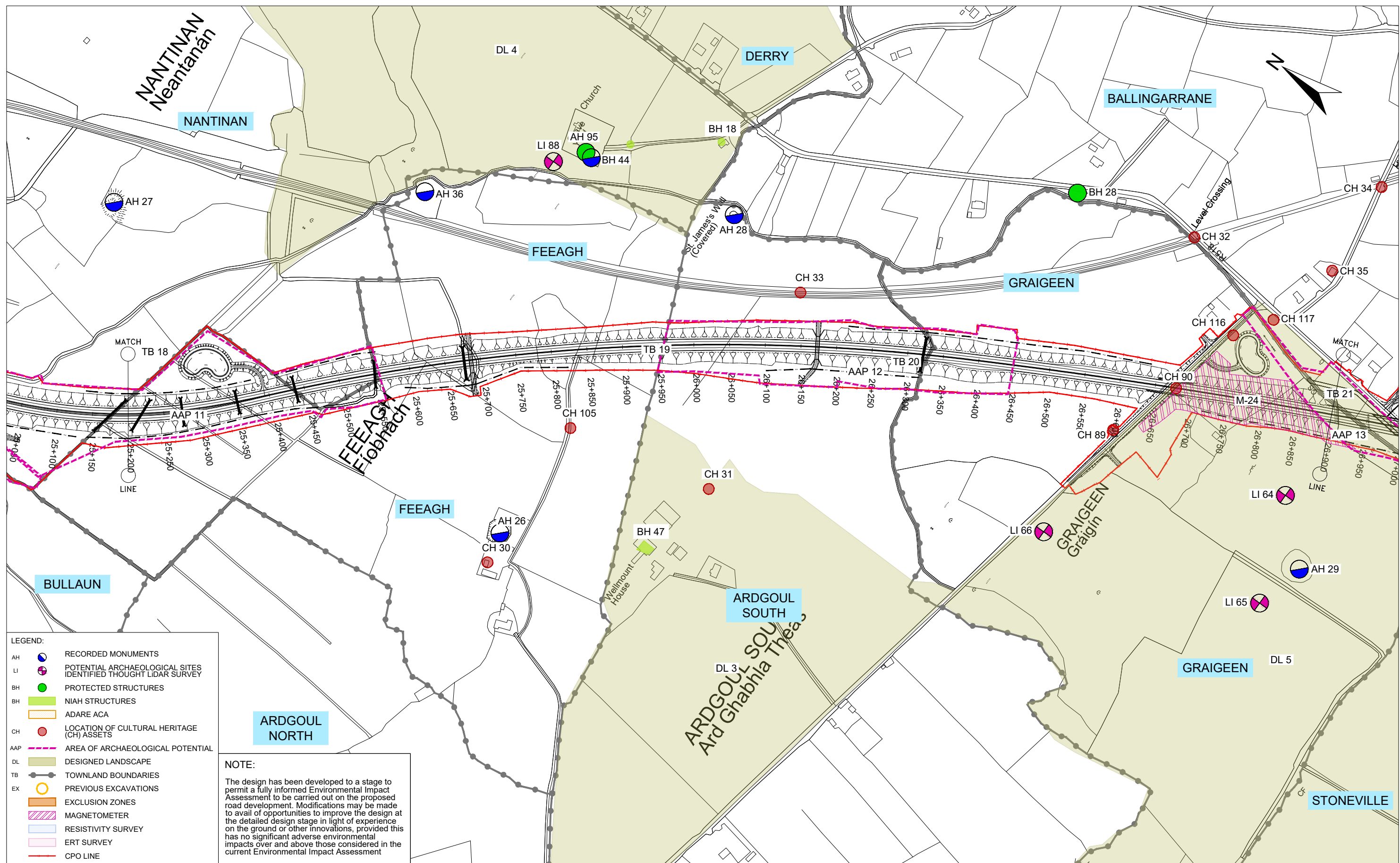
Arena House, Arena Road, Sandyford, Dublin 18.
 Tel : +353 (1) 2940800
 Fax : +353 (1) 2940820
 e-mail : info@rod.ie
 Website : www.rod.ie
 www.aecom.com

Project: **Foynes to Limerick Road (including Adare Bypass)**

Environmental Impact Assessment Report

Drawing Title: ARCHAEOLOGY, ARCHITECTURAL & CULTURAL HERITAGE SITES SECTION C SHEET 3 OF 6			
Designed: GC	File:	Status: E.I.A.R.	
Drawn: LA	Job No: 14.131		
Checked: GR	Scale: 1:5000 (@ A3)	Drawing No: Fig 14.9	Rev: -
Approved: SMG	Date: December 2019		

DO NOT SCALE USE FIGURED DIMENSIONS ONLY



- LEGEND:**
- AH RECORDED MONUMENTS
 - LI POTENTIAL ARCHAEOLOGICAL SITES IDENTIFIED THOUGH LIDAR SURVEY
 - BH PROTECTED STRUCTURES
 - BH NIAH STRUCTURES
 - CH LOCATION OF CULTURAL HERITAGE (CH) ASSETS
 - AAP AREA OF ARCHAEOLOGICAL POTENTIAL
 - DL DESIGNED LANDSCAPE
 - TB TOWNLAND BOUNDARIES
 - EX PREVIOUS EXCAVATIONS
 - EXCLUSION ZONES
 - MAGNETOMETER
 - RESISTIVITY SURVEY
 - ERT SURVEY
 - CPO LINE

NOTE:

The design has been developed to a stage to permit a fully informed Environmental Impact Assessment to be carried out on the proposed road development. Modifications may be made to avail of opportunities to improve the design at the detailed design stage in light of experience on the ground or other innovations, provided this has no significant adverse environmental impacts over and above those considered in the current Environmental Impact Assessment

Ordnance Survey Ireland Licence No. 2019/09/CCMA/Limerick City & County Council
© Ordnance Survey Ireland and Government of Ireland.



Roughan & O'Donovan-AECOM Alliance

Arena House, Arena Road,
Sandyford, Dublin 18.
Tel : +353 (1) 2940800
Fax : +353 (1) 2940820
e-mail : info@rod.ie
Website : www.rod.ie
www.aecom.com

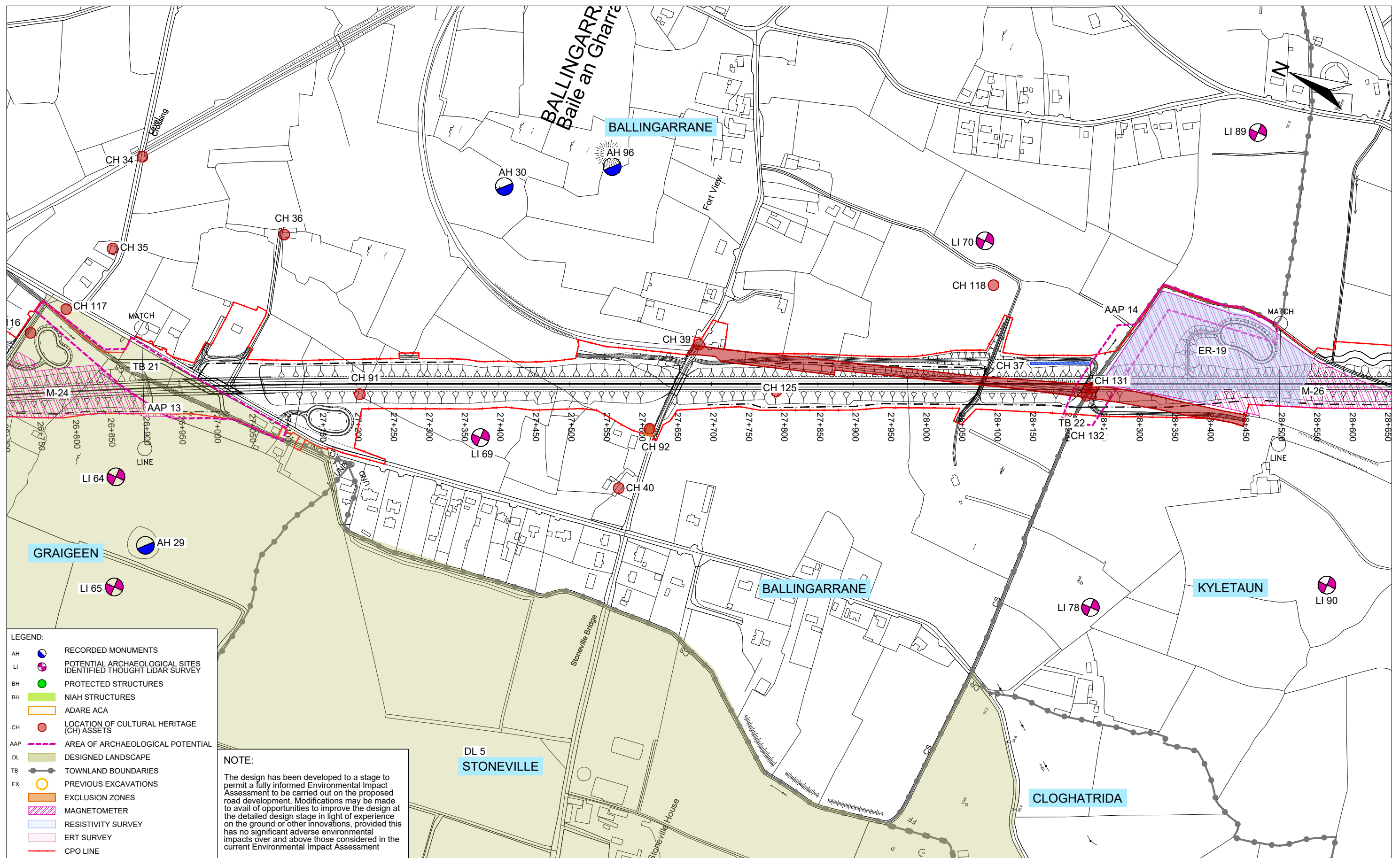
Project

**Foynes to Limerick Road
(including Adare Bypass)**

**Environmental Impact
Assessment Report**

Drawing Title: ARCHAEOLOGY, ARCHITECTURAL & CULTURAL HERITAGE SITES SECTION C SHEET 4 OF 6			
Designed: GC	File:	Status: E.I.A.R.	
Drawn: LA	Job No: 14.131		
Checked: GR	Scale: 1:5000 (@ A3)	Drawing No: Fig 14.10	Rev: -
Approved: SMG	Date: December 2019		

DO NOT SCALE USE FIGURED DIMENSIONS ONLY



LEGEND:

- AH RECORDED MONUMENTS
- LI POTENTIAL ARCHAEOLOGICAL SITES IDENTIFIED THOUGH LIDAR SURVEY
- BH PROTECTED STRUCTURES
- BH NIAH STRUCTURES
- ADARE ACA ADARE ACA
- CH LOCATION OF CULTURAL HERITAGE (CH) ASSETS
- AAP AREA OF ARCHAEOLOGICAL POTENTIAL
- DL DESIGNED LANDSCAPE
- TB TOWNLAND BOUNDARIES
- EX PREVIOUS EXCAVATIONS
- EXCLUSION ZONES
- MAGNETOMETER
- RESISTIVITY SURVEY
- ERT SURVEY
- CPO LINE

NOTE:

The design has been developed to a stage to permit a fully informed Environmental Impact Assessment to be carried out on the proposed road development. Modifications may be made to avail of opportunities to improve the design at the detailed design stage in light of experience on the ground or other innovations, provided this has no significant adverse environmental impacts over and above those considered in the current Environmental Impact Assessment

Ordnance Survey Ireland Licence No. 2019/09/CCMA/Limerick City & County Council
© Ordnance Survey Ireland and Government of Ireland.



Roughan & O'Donovan-AECOM Alliance

Arena House, Arena Road,
Sandyford, Dublin 18.
Tel : +353 (1) 2940800
Fax : +353 (1) 2940820
e-mail : info@rod.ie
Website : www.rod.ie
www.aecom.com

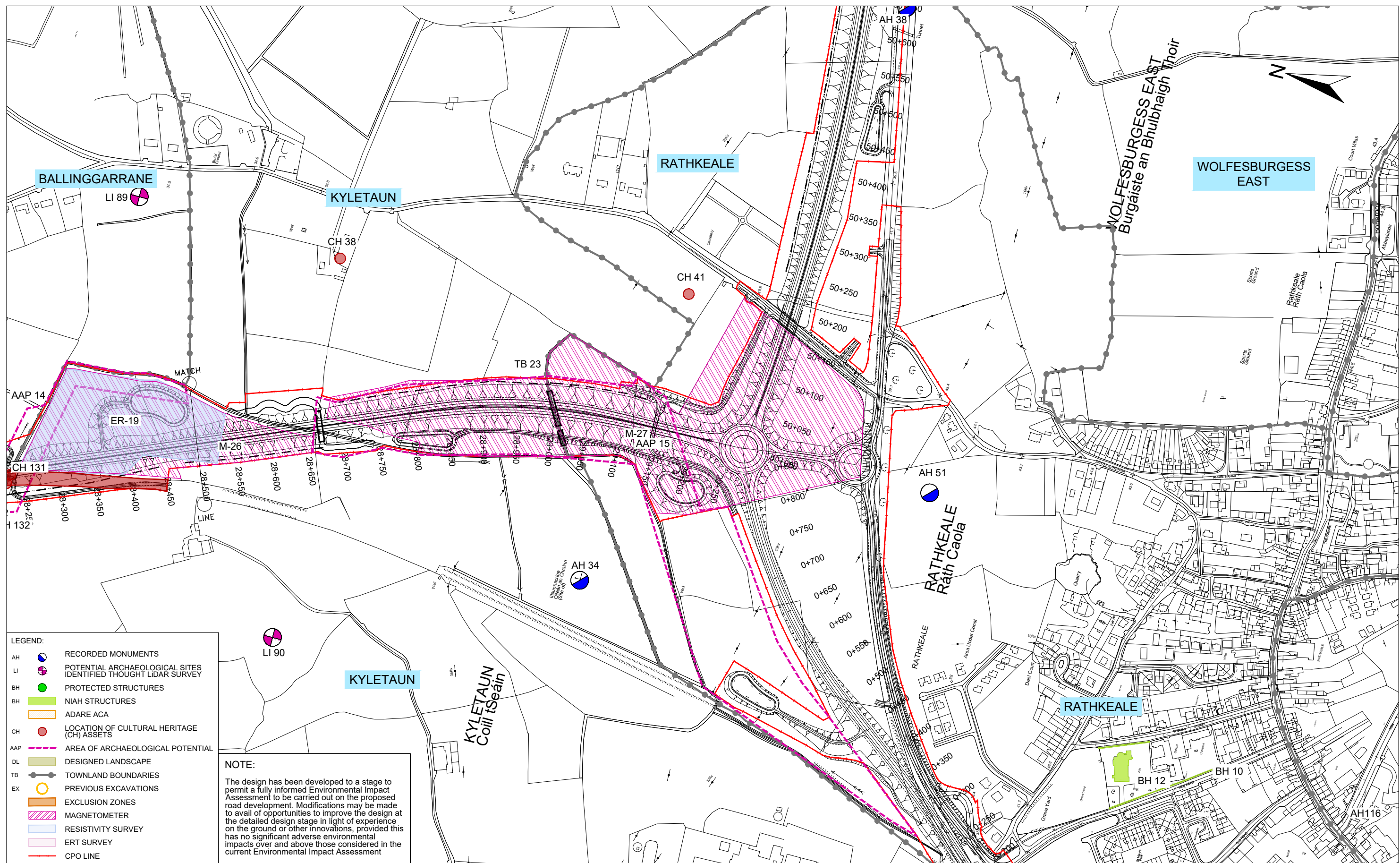
Project

Foynes to Limerick Road (including Adare Bypass)

Environmental Impact Assessment Report

Drawing Title: ARCHAEOLOGY, ARCHITECTURAL & CULTURAL HERITAGE SITES SECTION C SHEET 5 OF 6			
Designed: GC	File:	Status: E.I.A.R.	
Drawn: LA	Job No: 14.131		
Checked: GR	Scale: 1:5000 (@ A3)	Drawing No: Fig 14.11	Rev: -
Approved: SMG	Date: December 2019		

DO NOT SCALE USE FIGURED DIMENSIONS ONLY



Roughan & O'Donovan-AECOM Alliance

PRODAECOM

Arena House, Arena Road, Sandyford, Dublin 18.
Tel : +353 (1) 2940800
Fax : +353 (1) 2940820
e-mail : info@rod.ie
Website : www.rod.ie
www.aecom.com

Project: **Foynes to Limerick Road (including Adare Bypass)**

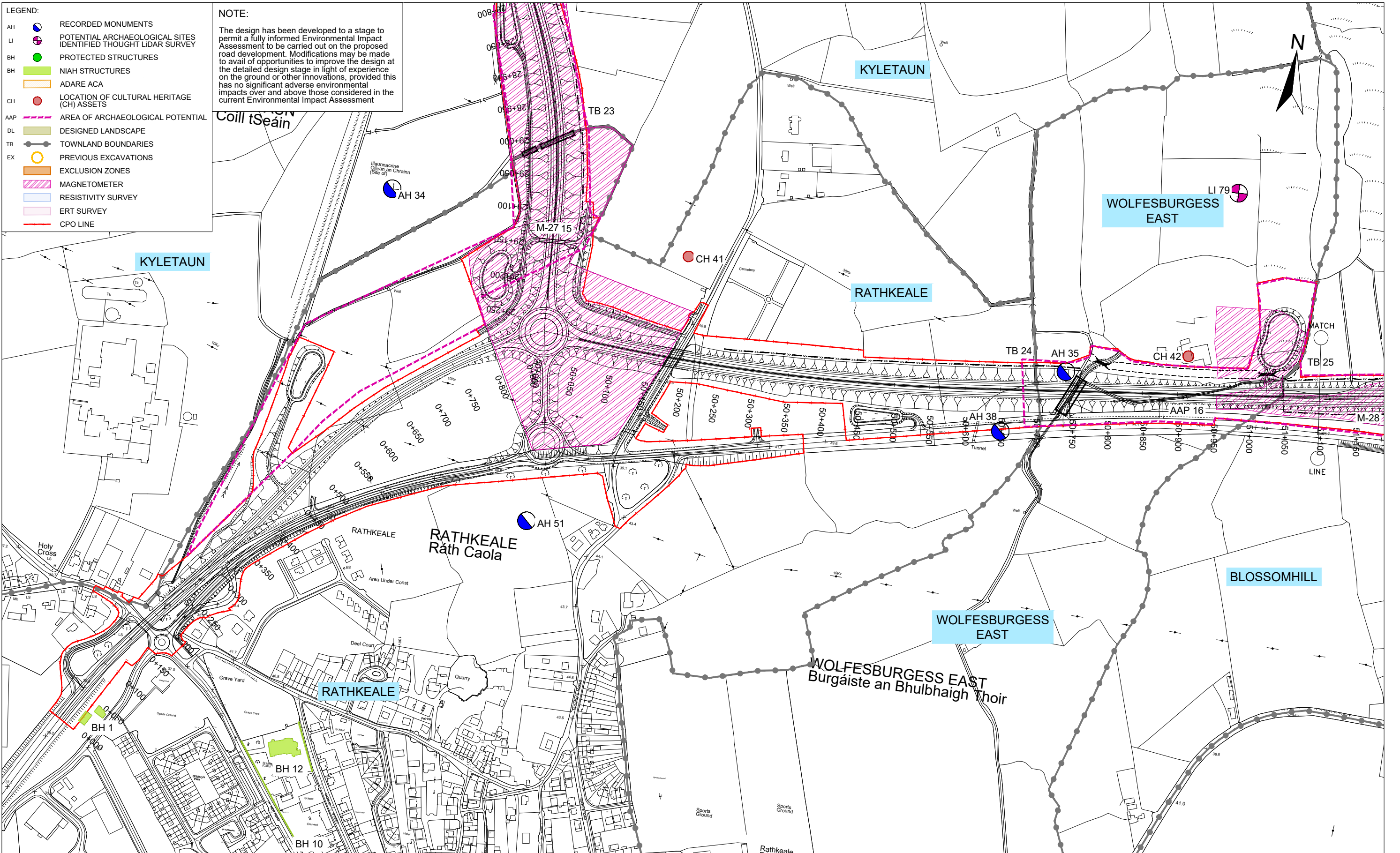
Environmental Impact Assessment Report

Drawing Title: ARCHAEOLOGY, ARCHITECTURAL & CULTURAL HERITAGE SITES SECTION C SHEET 6 OF 6			
Designed: GC	File:	Status: E.I.A.R.	
Drawn: LA	Job No: 14.131		
Checked: GR	Scale: 1:5000 (@ A3)	Drawing No: Fig 14.12	Rev: -
Approved: SMG	Date: December 2019		

DO NOT SCALE USE FIGURED DIMENSIONS ONLY

- LEGEND:**
- AH RECORDED MONUMENTS
 - LI POTENTIAL ARCHAEOLOGICAL SITES IDENTIFIED THOUGHT LIDAR SURVEY
 - BH PROTECTED STRUCTURES
 - BH NIAH STRUCTURES
 - ADARE ACA ADARE ACA
 - CH LOCATION OF CULTURAL HERITAGE (CH) ASSETS
 - AAP AREA OF ARCHAEOLOGICAL POTENTIAL
 - DL DESIGNED LANDSCAPE
 - TB TOWNLAND BOUNDARIES
 - EX PREVIOUS EXCAVATIONS
 - EXCLUSION ZONES
 - MAGNETOMETER
 - RESISTIVITY SURVEY
 - ERT SURVEY
 - CPO LINE

NOTE:
 The design has been developed to a stage to permit a fully informed Environmental Impact Assessment to be carried out on the proposed road development. Modifications may be made to avail of opportunities to improve the design at the detailed design stage in light of experience on the ground or other innovations, provided this has no significant adverse environmental impacts over and above those considered in the current Environmental Impact Assessment



Ordnance Survey Ireland Licence No Licence No. 2019/09/CCMA/Limerick City & County Council
 © Ordnance Survey Ireland and Government of Ireland.



Roughan & O'Donovan-AECOM Alliance

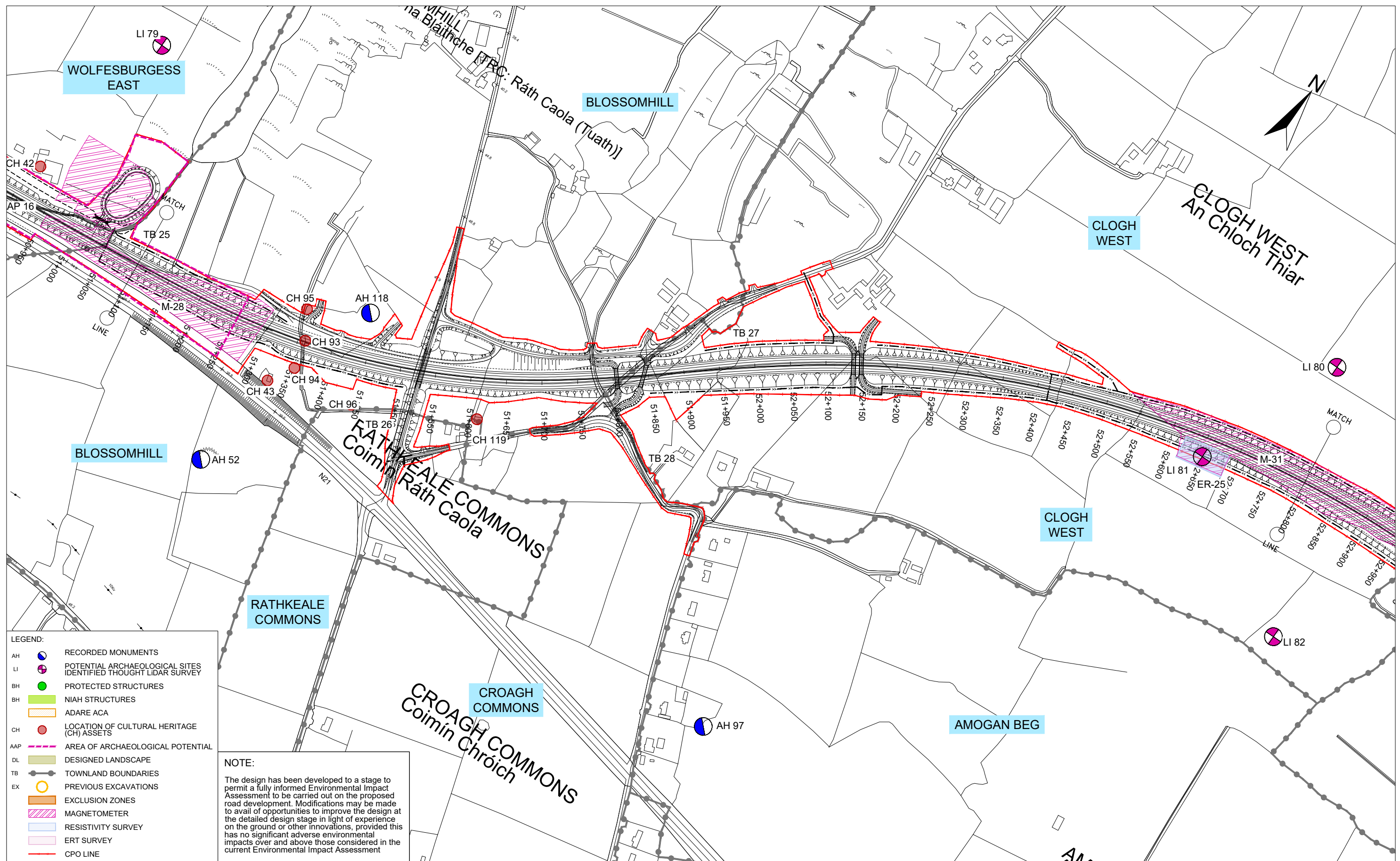
Arena House, Arena Road,
 Sandyford, Dublin 18.
 Tel : +353 (1) 2940800
 Fax : +353 (1) 2940820
 e-mail : info@rod.ie
 Website : www.rod.ie
 www.aecom.com

Project
**Foynes to Limerick Road
 (including Adare Bypass)**

**Environmental Impact
 Assessment Report**

Drawing Title: ARCHAEOLOGY, ARCHITECTURAL & CULTURAL HERITAGE SITES SECTION D SHEET 1 OF 11			
Designed: GC	File:	Status:	E.I.A.R.
Drawn: LA	Job No: 14.131		
Checked: GR	Scale: 1:5000 (@ A3)	Drawing No:	Fig 14.13
Approved: SMG	Date: December 2019	Rev:	-

DO NOT SCALE USE FIGURED DIMENSIONS ONLY



- LEGEND:**
- AH RECORDED MONUMENTS
 - LI POTENTIAL ARCHAEOLOGICAL SITES IDENTIFIED THROUGH LIDAR SURVEY
 - BH PROTECTED STRUCTURES
 - BH NIAH STRUCTURES
 - CH LOCATION OF CULTURAL HERITAGE (CH) ASSETS
 - AAP AREA OF ARCHAEOLOGICAL POTENTIAL
 - DL DESIGNED LANDSCAPE
 - TB TOWNLAND BOUNDARIES
 - EX PREVIOUS EXCAVATIONS
 - EXCLUSION ZONES
 - MAGNETOMETER
 - RESISTIVITY SURVEY
 - ERT SURVEY
 - CPO LINE

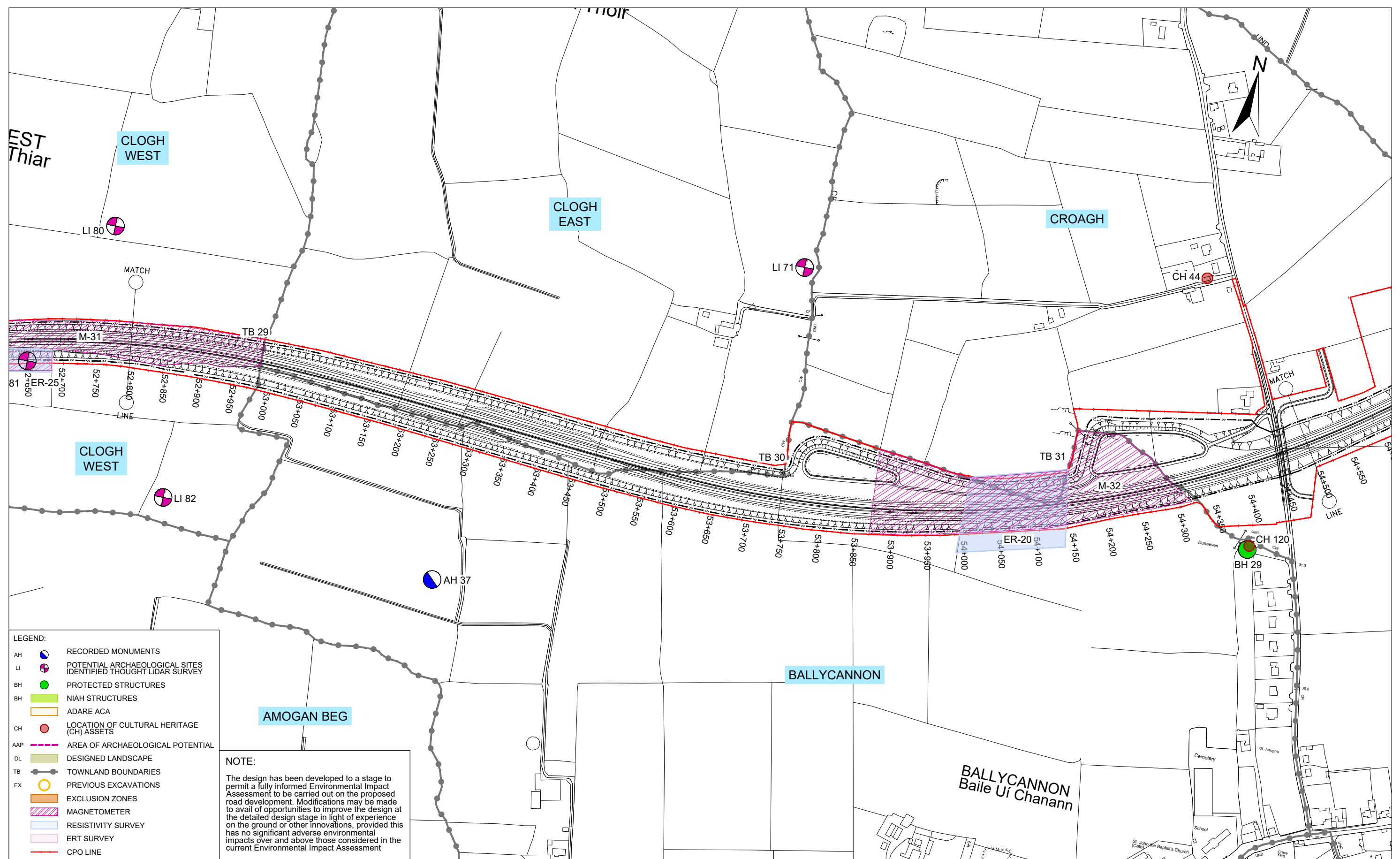
NOTE:

The design has been developed to a stage to permit a fully informed Environmental Impact Assessment to be carried out on the proposed road development. Modifications may be made to avail of opportunities to improve the design at the detailed design stage in light of experience on the ground or other innovations, provided this has no significant adverse environmental impacts over and above those considered in the current Environmental Impact Assessment

					<p>Foynes to Limerick Road (including Adare Bypass)</p> <p>Environmental Impact Assessment Report</p>	<p>ARCHAEOLOGY, ARCHITECTURAL & CULTURAL HERITAGE SITES SECTION D SHEET 2 OF 11</p>													
				Arena House, Arena Road, Sandyford, Dublin 18. Tel: +353 (1) 2940800 Fax: +353 (1) 2940820 e-mail: info@rod.ie Website: www.rod.ie www.aecom.com		<table border="1" style="width: 100%; border-collapse: collapse;"> <tr> <td>Designed: GC</td> <td>File:</td> <td>Status: E.I.A.R.</td> </tr> <tr> <td>Drawn: LA</td> <td>Job No: 14.131</td> <td></td> </tr> <tr> <td>Checked: GR</td> <td>Scale: 1:5000 (@ A3)</td> <td>Drawing No: Fig 14.14</td> </tr> <tr> <td>Approved: SMG</td> <td>Date: December 2019</td> <td>Rev: -</td> </tr> </table>		Designed: GC	File:	Status: E.I.A.R.	Drawn: LA	Job No: 14.131		Checked: GR	Scale: 1:5000 (@ A3)	Drawing No: Fig 14.14	Approved: SMG	Date: December 2019	Rev: -
Designed: GC	File:	Status: E.I.A.R.																	
Drawn: LA	Job No: 14.131																		
Checked: GR	Scale: 1:5000 (@ A3)	Drawing No: Fig 14.14																	
Approved: SMG	Date: December 2019	Rev: -																	

Ordnance Survey Ireland Licence No Licence No. 2019/09/CCMA/Limerick City & County Council © Ordnance Survey Ireland and Government of Ireland.

DO NOT SCALE USE FIGURED DIMENSIONS ONLY



LEGEND:

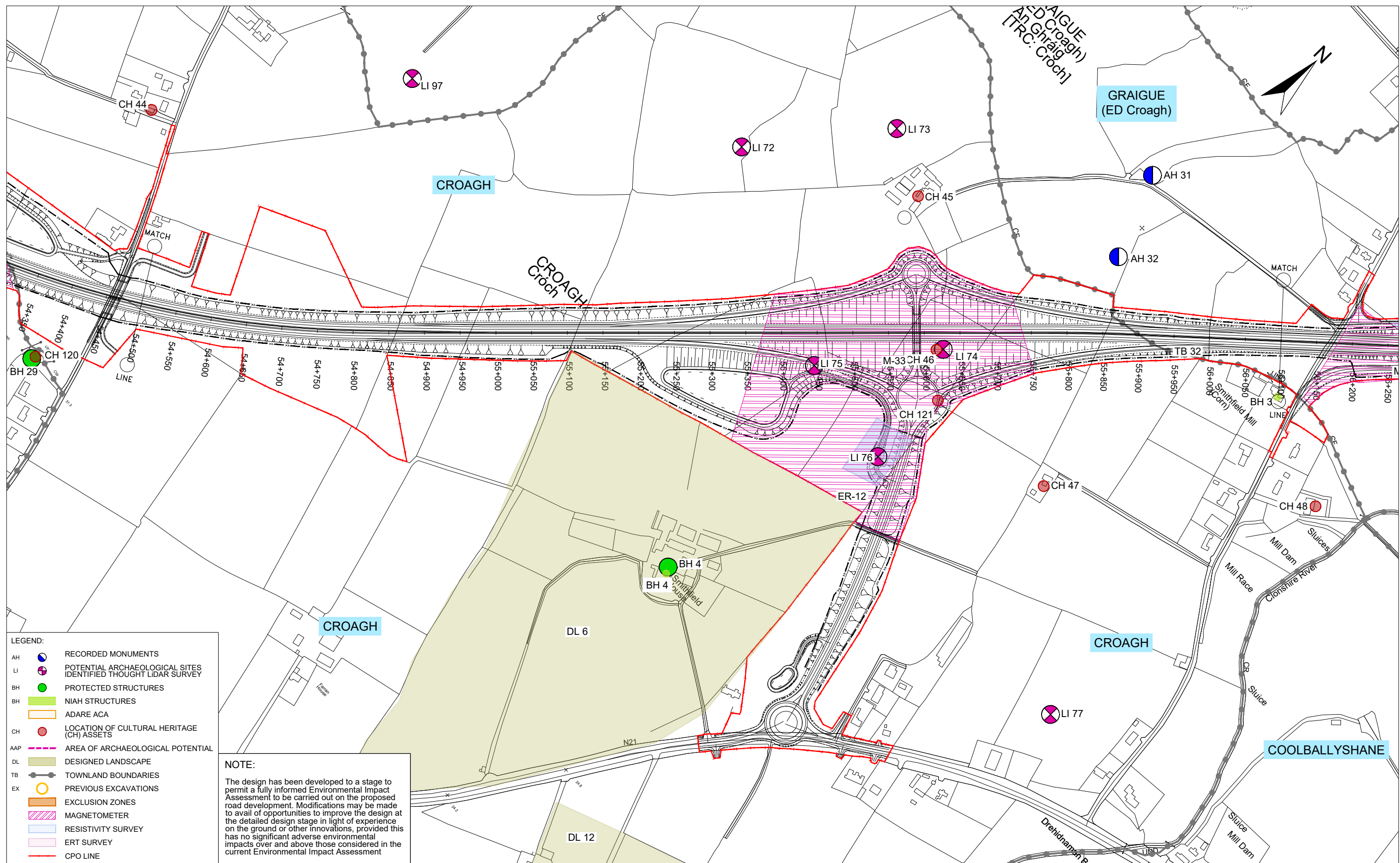
- AH RECORDED MONUMENTS
- LI POTENTIAL ARCHAEOLOGICAL SITES IDENTIFIED THOUGH LIDAR SURVEY
- BH PROTECTED STRUCTURES
- BH NIAH STRUCTURES
- ADARE ACA ADARE ACA
- CH LOCATION OF CULTURAL HERITAGE (CH) ASSETS
- AAP AREA OF ARCHAEOLOGICAL POTENTIAL
- DL DESIGNED LANDSCAPE
- TB TOWNLAND BOUNDARIES
- EX PREVIOUS EXCAVATIONS
- EXCLUSION ZONES EXCLUSION ZONES
- MAGNETOMETER MAGNETOMETER
- RESISTIVITY SURVEY RESISTIVITY SURVEY
- ERT SURVEY ERT SURVEY
- CPO LINE CPO LINE

NOTE:

The design has been developed to a stage to permit a fully informed Environmental Impact Assessment to be carried out on the proposed road development. Modifications may be made to avail of opportunities to improve the design at the detailed design stage in light of experience on the ground or other innovations, provided this has no significant adverse environmental impacts over and above those considered in the current Environmental Impact Assessment

					<p>Foynes to Limerick Road (including Adare Bypass)</p> <p>Environmental Impact Assessment Report</p>	<p>ARCHAEOLOGY, ARCHITECTURAL & CULTURAL HERITAGE SITES SECTION D SHEET 3 OF 11</p>
<p>Designed: GC</p>		<p>Job No: 14.131</p>		<p>Status: E.I.A.R.</p>		
<p>Drawn: LA</p>		<p>Scale: 1:5000 (@ A3)</p>		<p>Drawing No: Fig 14.15</p>		
<p>Checked: GR</p>		<p>Date: December 2019</p>		<p>Rev: -</p>		
<p>Approved: SMG</p>						

DO NOT SCALE USE FIGURED DIMENSIONS ONLY



LEGEND:

- AH RECORDED MONUMENTS
- LI POTENTIAL ARCHAEOLOGICAL SITES IDENTIFIED THROUGH LIDAR SURVEY
- BH PROTECTED STRUCTURES
- BH NIAH STRUCTURES
- CH ADARE ACA
- CH LOCATION OF CULTURAL HERITAGE (CH) ASSETS
- AAP AREA OF ARCHAEOLOGICAL POTENTIAL
- DL DESIGNED LANDSCAPE
- TB TOWNLAND BOUNDARIES
- EX PREVIOUS EXCAVATIONS
- EX EXCLUSION ZONES
- EX MAGNETOMETER
- EX RESISTIVITY SURVEY
- EX ERT SURVEY
- EX CPO LINE

NOTE:
 The design has been developed to a stage to permit a fully informed Environmental Impact Assessment to be carried out on the proposed road development. Modifications may be made to avail of opportunities to improve the design at the detailed design stage in light of experience on the ground or other innovations, provided this has no significant adverse environmental impacts over and above those considered in the current Environmental Impact Assessment

Ordnance Survey Ireland Licence No. 2019/09/CCMA/Limerick City & County Council
 © Ordnance Survey Ireland and Government of Ireland.



Roughan & O'Donovan-AECOM Alliance

ROD AECOM

Arena House, Arena Road,
 Sandyford, Dublin 18.
 Tel : +353 (1) 2940800
 Fax : +353 (1) 2940820
 e-mail : info@rod.ie
 Website : www.rod.ie
 www.aecom.com

Project: **Foynes to Limerick Road (including Adare Bypass)**

Environmental Impact Assessment Report

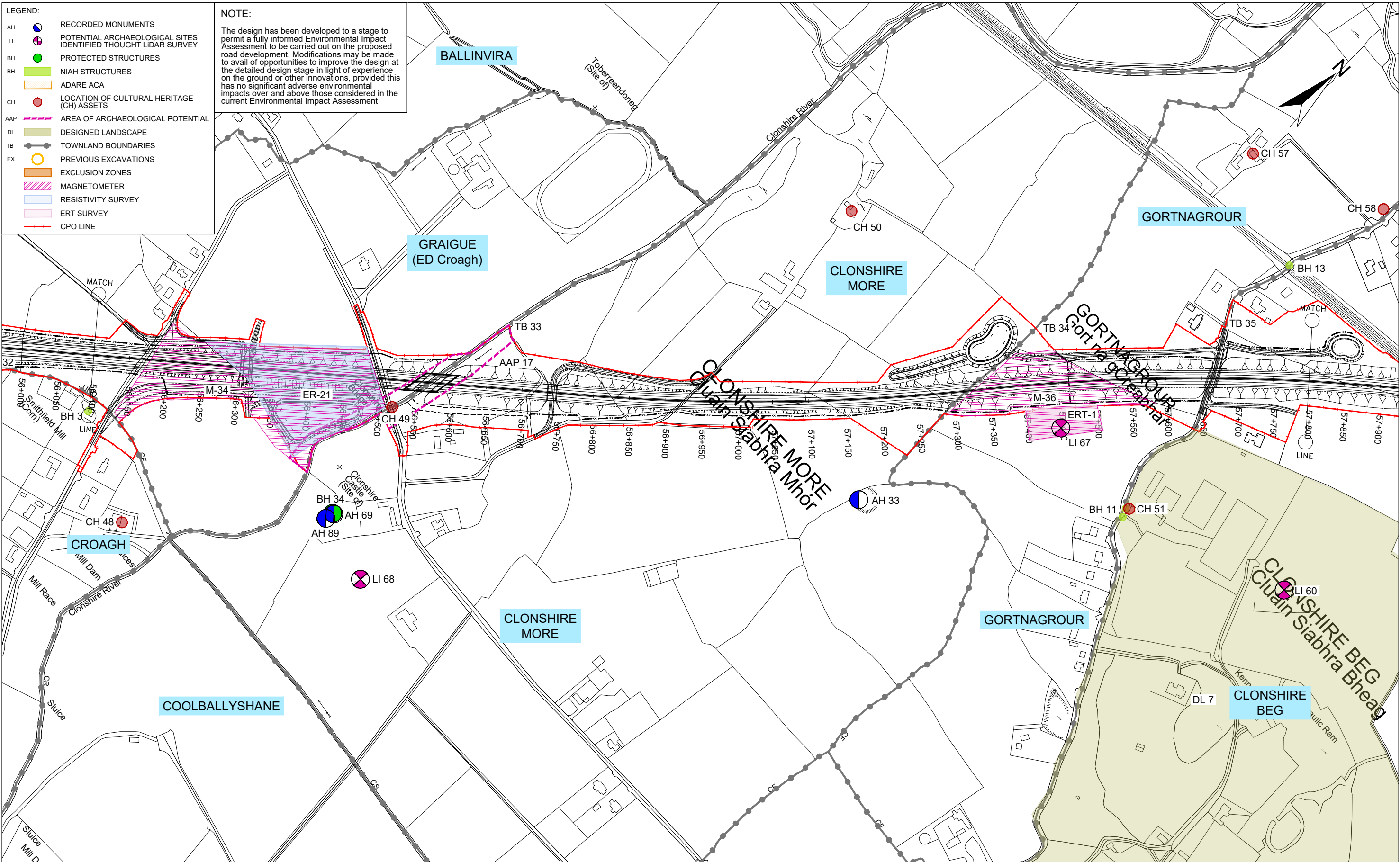
Drawing Title: ARCHAEOLOGY, ARCHITECTURAL & CULTURAL HERITAGE SITES SECTION D SHEET 4 OF 11			
Designed: GC	File:	Status: E.I.A.R.	
Drawn: LA	Job No: 14.131		
Checked: GR	Scale: 1:5000 (@ A3)	Drawing No: Fig 14.16	Rev: -
Approved: SMG	Date: December 2019		

DO NOT SCALE USE FIGURED DIMENSIONS ONLY

- LEGEND:**
- AH RECORDED MONUMENTS
 - LI POTENTIAL ARCHAEOLOGICAL SITES IDENTIFIED THOUGHT LIDAR SURVEY
 - BH PROTECTED STRUCTURES
 - BH NIAH STRUCTURES
 - ADARE ACA ADARE ACA
 - CH LOCATION OF CULTURAL HERITAGE (CH) ASSETS
 - AAP AREA OF ARCHAEOLOGICAL POTENTIAL
 - DL DESIGNED LANDSCAPE
 - TB TOWNLAND BOUNDARIES
 - EX PREVIOUS EXCAVATIONS
 - EX EXCLUSION ZONES
 - EX MAGNETOMETER
 - EX RESISTIVITY SURVEY
 - EX ERT SURVEY
 - EX CPO LINE

NOTE:

The design has been developed to a stage to permit a fully informed Environmental Impact Assessment to be carried out on the proposed road development. Modifications may be made to avail of opportunities to improve the design at the detailed design stage in light of experience on the ground or other innovations, provided this has no significant adverse environmental impacts over and above those considered in the current Environmental Impact Assessment



Ordnance Survey Ireland Licence No Licence No. 2019/09/CCMA/Limerick City & County Council
© Ordnance Survey Ireland and Government of Ireland.



Roughan & O'Donovan-AECOM Alliance

Arena House, Arena Road,
Sandyford, Dublin 18.
Tel : +353 (1) 2940800
Fax : +353 (1) 2940820
e-mail : info@rod.ie
Website : www.rod.ie
www.aecom.com

Project
**Foynes to Limerick Road
(including Adare Bypass)**

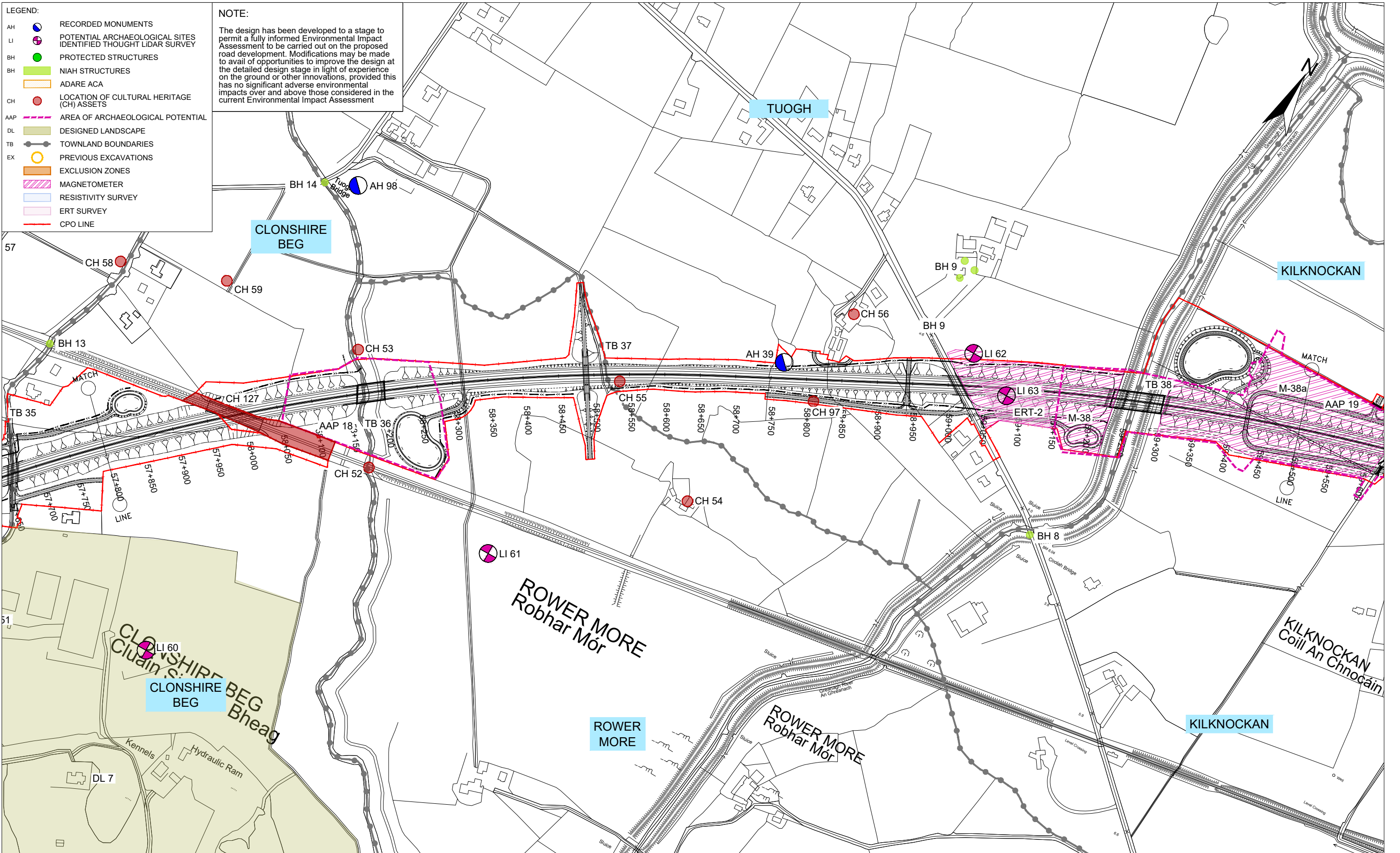
**Environmental Impact
Assessment Report**

Drawing Title: ARCHAEOLOGY, ARCHITECTURAL & CULTURAL HERITAGE SITES SECTION D SHEET 5 OF 11			
Designed: GC	File:	Status:	E.I.A.R.
Drawn: LA	Job No: 14.131		
Checked: GR	Scale: 1:5000 (@ A3)	Drawing No:	Fig 14.17
Approved: SMG	Date: December 2019	Rev:	-

DO NOT SCALE USE FIGURED DIMENSIONS ONLY

- LEGEND:**
- AH RECORDED MONUMENTS
 - LI POTENTIAL ARCHAEOLOGICAL SITES IDENTIFIED THOUGH LIDAR SURVEY
 - BH PROTECTED STRUCTURES
 - BH NIAH STRUCTURES
 - ADARE ACA ADARE ACA
 - CH LOCATION OF CULTURAL HERITAGE (CH) ASSETS
 - AAP AREA OF ARCHAEOLOGICAL POTENTIAL
 - DL DESIGNED LANDSCAPE
 - TB TOWNLAND BOUNDARIES
 - EX PREVIOUS EXCAVATIONS
 - EX EXCLUSION ZONES
 - MAGNETOMETER MAGNETOMETER
 - RESISTIVITY SURVEY RESISTIVITY SURVEY
 - ERT SURVEY ERT SURVEY
 - CPO LINE CPO LINE

NOTE:
 The design has been developed to a stage to permit a fully informed Environmental Impact Assessment to be carried out on the proposed road development. Modifications may be made to avail of opportunities to improve the design at the detailed design stage in light of experience on the ground or other innovations, provided this has no significant adverse environmental impacts over and above those considered in the current Environmental Impact Assessment



Ordnance Survey Ireland Licence No Licence No. 2019/09/CCMA/Limerick City & County Council
 © Ordnance Survey Ireland and Government of Ireland.



Roughan & O'Donovan-AECOM Alliance

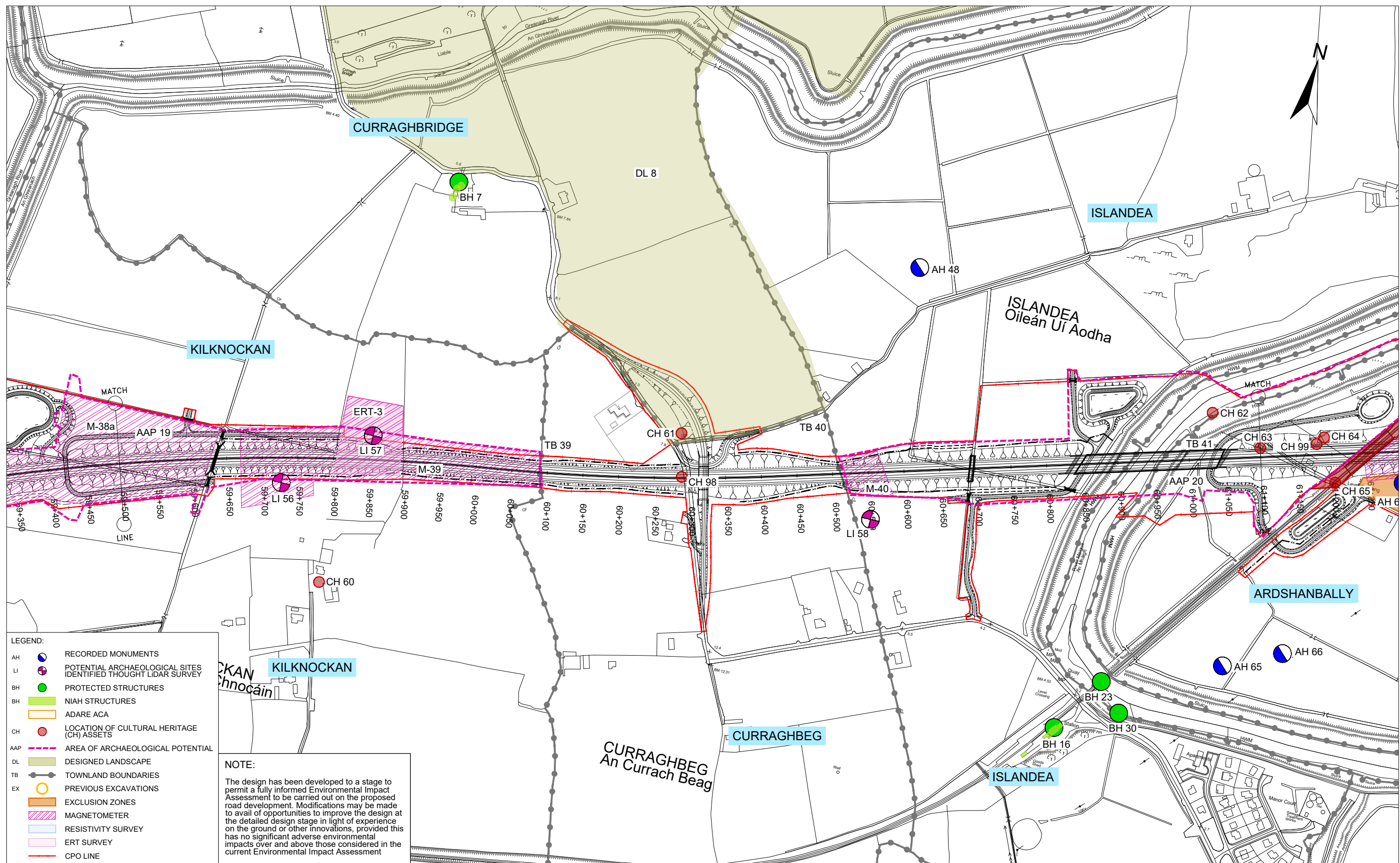
Arena House, Arena Road,
 Sandyford, Dublin 18.
 Tel : +353 (1) 2940800
 Fax : +353 (1) 2940820
 e-mail : info@rod.ie
 Website : www.rod.ie
 www.aecom.com

Project
Foynes to Limerick Road (including Adare Bypass)

Environmental Impact Assessment Report

Drawing Title: ARCHAEOLOGY, ARCHITECTURAL & CULTURAL HERITAGE SITES SECTION D SHEET 6 OF 11			
Designed: GC	File:	Status:	E.I.A.R.
Drawn: LA	Job No: 14.131		
Checked: GR	Scale: 1:5000 (@ A3)	Drawing No:	Fig 14.18
Approved: SMG	Date: December 2019	Rev:	-

DO NOT SCALE USE FIGURED DIMENSIONS ONLY



- LEGEND:**
- AH RECORDED MONUMENTS
 - LI POTENTIAL ARCHAEOLOGICAL SITES IDENTIFIED THOUGH LIDAR SURVEY
 - BH PROTECTED STRUCTURES
 - BH NIAH STRUCTURES
 - ADARE ACA ADARE ACA
 - CH LOCATION OF CULTURAL HERITAGE (CH) ASSETS
 - AAP AREA OF ARCHAEOLOGICAL POTENTIAL
 - DL DESIGNED LANDSCAPE
 - TB TOWNLAND BOUNDARIES
 - EX PREVIOUS EXCAVATIONS
 - EXCLUSION ZONES
 - MAGNETOMETER
 - RESISTIVITY SURVEY
 - ERT SURVEY
 - CPO LINE

NOTE:
 The design has been developed to a stage to permit a fully informed Environmental Impact Assessment to be carried out on the proposed road development. Modifications may be made to avail of opportunities to improve the design at the detailed design stage in light of experience on the ground or other innovations, provided this has no significant adverse environmental impacts over and above those considered in the current Environmental Impact Assessment

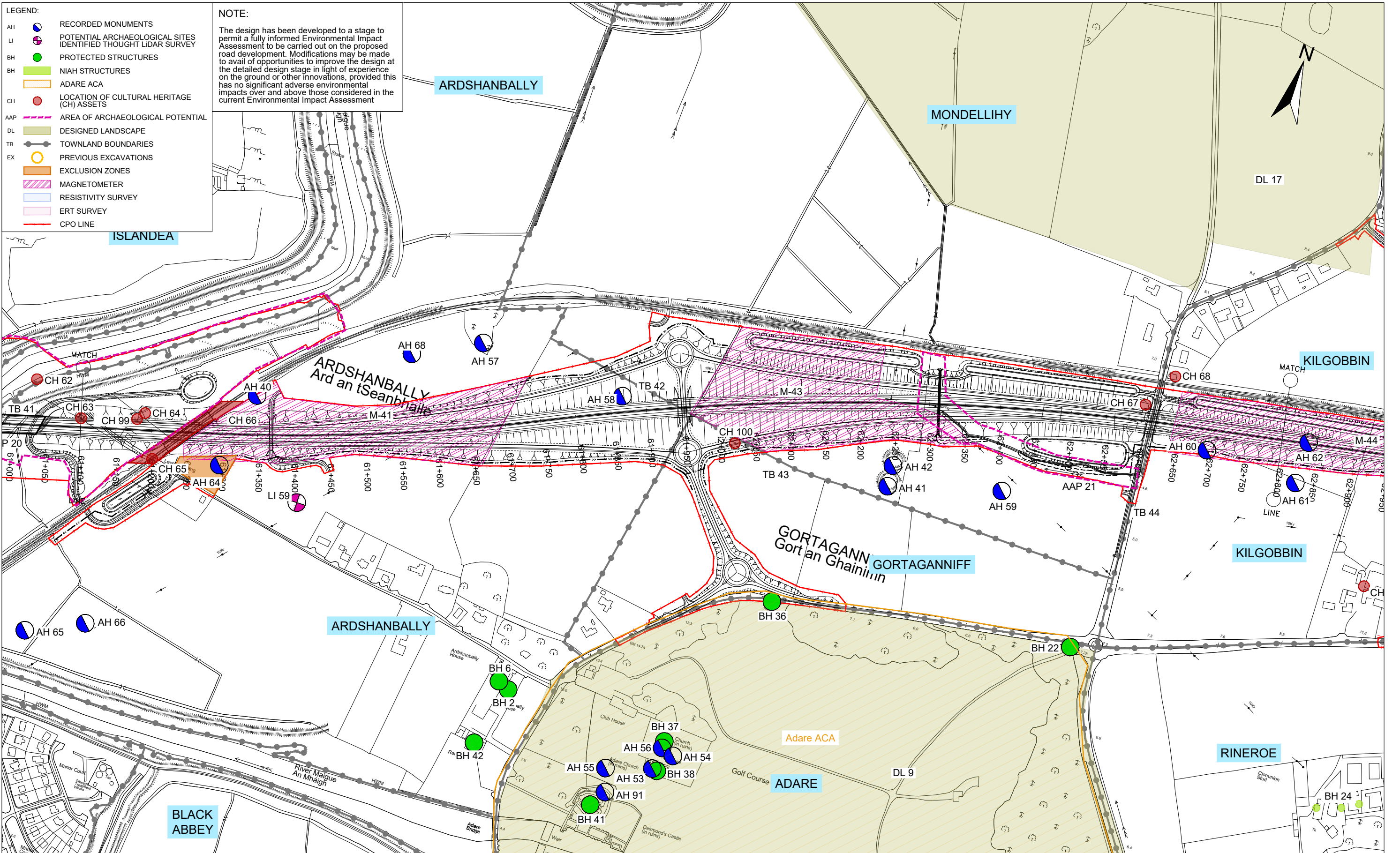
						<p>Foynes to Limerick Road (including Adare Bypass)</p> <p>Environmental Impact Assessment Report</p>	<p>ARCHAEOLOGY, ARCHITECTURAL & CULTURAL HERITAGE SITES SECTION D SHEET 7 OF 11</p>												
				Arena House, Arena Road, Sandyford, Dublin 18. Tel: +353 (1) 2940800 Fax: +353 (1) 2940820 e-mail: info@rod.ie Website: www.rod.ie www.aecom.com		<table border="1" style="width: 100%; border-collapse: collapse;"> <tr> <td>Designed: GC</td> <td>File:</td> <td>Status: E.I.A.R.</td> </tr> <tr> <td>Drawn: LA</td> <td>Job No: 14.131</td> <td></td> </tr> <tr> <td>Checked: GR</td> <td>Scale: 1:5000 (@ A3)</td> <td>Drawing No: Fig 14.19</td> </tr> <tr> <td>Approved: SMG</td> <td>Date: December 2019</td> <td>Rev: -</td> </tr> </table>		Designed: GC	File:	Status: E.I.A.R.	Drawn: LA	Job No: 14.131		Checked: GR	Scale: 1:5000 (@ A3)	Drawing No: Fig 14.19	Approved: SMG	Date: December 2019	Rev: -
Designed: GC	File:	Status: E.I.A.R.																	
Drawn: LA	Job No: 14.131																		
Checked: GR	Scale: 1:5000 (@ A3)	Drawing No: Fig 14.19																	
Approved: SMG	Date: December 2019	Rev: -																	

Ordnance Survey Ireland Licence No. 2019/09/CCMA/Limerick City & County Council. © Ordnance Survey Ireland and Government of Ireland.

DO NOT SCALE USE FIGURED DIMENSIONS ONLY

- LEGEND:**
- AH RECORDED MONUMENTS
 - LI POTENTIAL ARCHAEOLOGICAL SITES IDENTIFIED THROUGH LIDAR SURVEY
 - BH PROTECTED STRUCTURES
 - BH NIAH STRUCTURES
 - ADARE ACA ADARE ACA
 - CH LOCATION OF CULTURAL HERITAGE (CH) ASSETS
 - AAP AREA OF ARCHAEOLOGICAL POTENTIAL
 - DL DESIGNED LANDSCAPE
 - TB TOWNLAND BOUNDARIES
 - EX PREVIOUS EXCAVATIONS
 - EX EXCLUSION ZONES
 - EX MAGNETOMETER
 - EX RESISTIVITY SURVEY
 - EX ERT SURVEY
 - EX CPO LINE

NOTE:
 The design has been developed to a stage to permit a fully informed Environmental Impact Assessment to be carried out on the proposed road development. Modifications may be made to avail of opportunities to improve the design at the detailed design stage in light of experience on the ground or other innovations, provided this has no significant adverse environmental impacts over and above those considered in the current Environmental Impact Assessment



Ordnance Survey Ireland Licence No Licence No. 2019/09/CCMA/Limerick City & County Council
 © Ordnance Survey Ireland and Government of Ireland.



Roughan & O'Donovan-AECOM Alliance

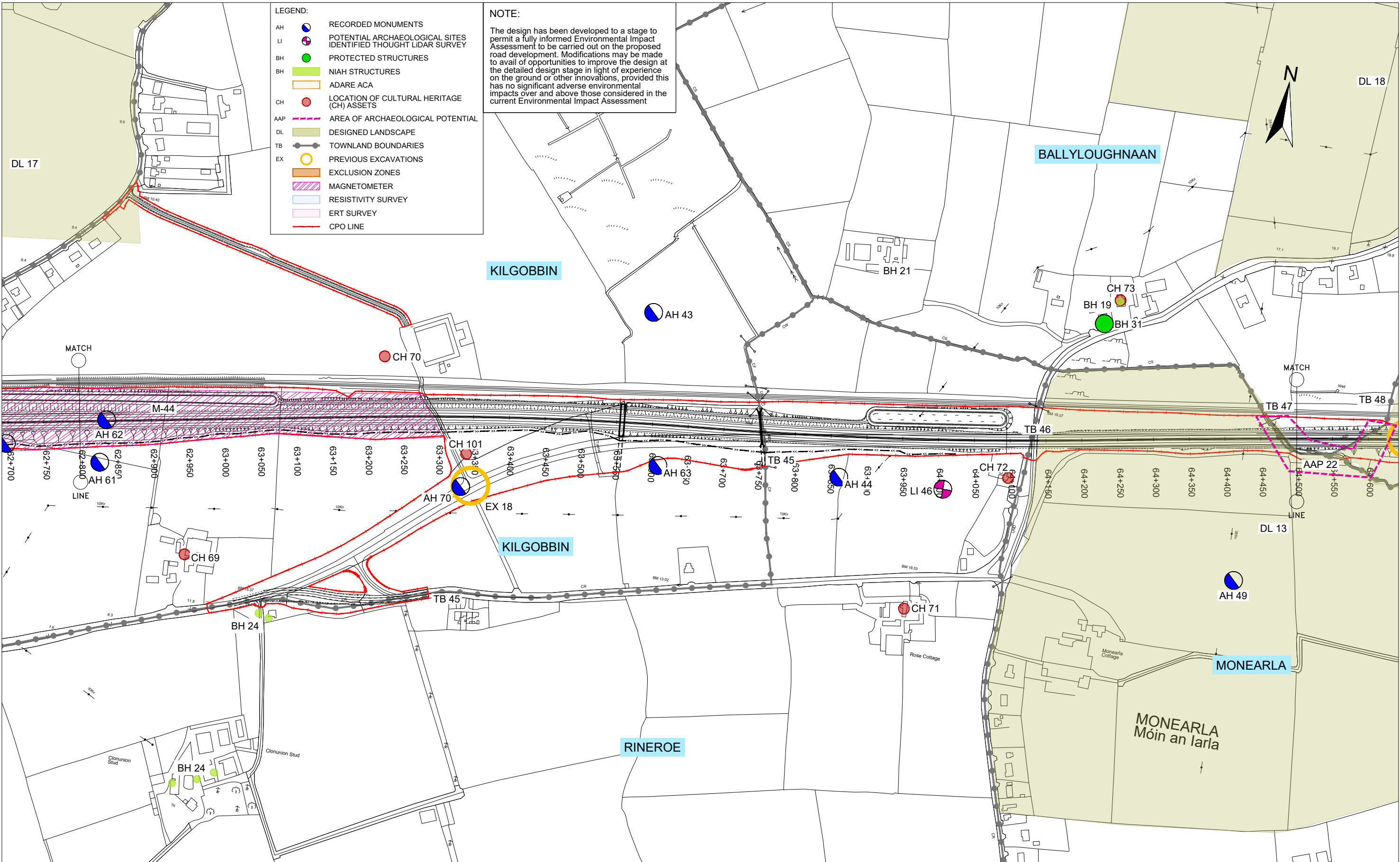
Arena House, Arena Road,
 Sandyford, Dublin 18.
 Tel : +353 (1) 2940800
 Fax : +353 (1) 2940820
 e-mail : info@rod.ie
 Website : www.rod.ie
 www.aecom.com

Project: **Foynes to Limerick Road (including Adare Bypass)**

Environmental Impact Assessment Report

Drawing Title: ARCHAEOLOGY, ARCHITECTURAL & CULTURAL HERITAGE SITES SECTION D SHEET 8 OF 11			
Designed: GC	File:	Status: E.I.A.R.	
Drawn: LA	Job No: 14.131		
Checked: GR	Scale: 1:5000 (@ A3)	Drawing No: Fig 14.20	Rev: -
Approved: SMG	Date: December 2019		

DO NOT SCALE USE FIGURED DIMENSIONS ONLY

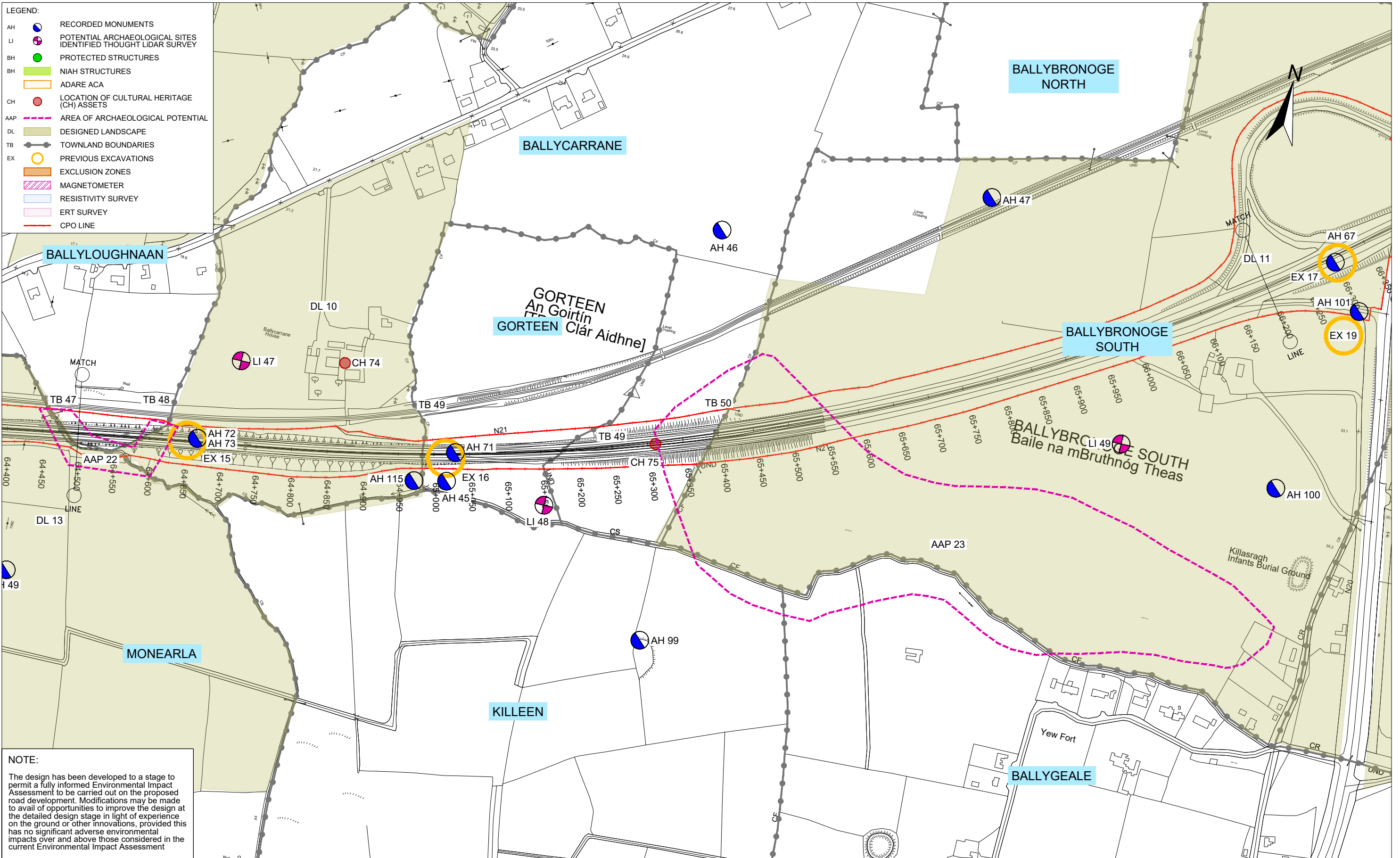


Ordnance Survey Ireland Licence No Licence No. 2019/09/CCMA/Limerick City & County Council. © Ordnance Survey Ireland and Government of Ireland.

						Project: Foynes to Limerick Road (including Adare Bypass) Environmental Impact Assessment Report	Drawing Title: ARCHAEOLOGY, ARCHITECTURAL & CULTURAL HERITAGE SITES SECTION D SHEET 9 OF 11	
							Designed: GC Drawn: LA Checked: GR Approved: SMG	File: Job No: 14.131 Scale: 1:5000 (@ A3) Date: December 2019

DO NOT SCALE USE FIGURED DIMENSIONS ONLY

- LEGEND:**
- AH RECORDED MONUMENTS
 - LI POTENTIAL ARCHAEOLOGICAL SITES IDENTIFIED THOUGHT LIDAR SURVEY
 - BH PROTECTED STRUCTURES
 - BH NIAH STRUCTURES
 - ADARE ACA
 - CH LOCATION OF CULTURAL HERITAGE (CH) ASSETS
 - AAP AREA OF ARCHAEOLOGICAL POTENTIAL
 - DL DESIGNED LANDSCAPE
 - TB TOWNLAND BOUNDARIES
 - EX PREVIOUS EXCAVATIONS
 -
 -
 -
 -
 - CPO LINE



NOTE:
 The design has been developed to a stage to permit a fully informed Environmental Impact Assessment to be carried out on the proposed road development. Modifications may be made to avail of opportunities to improve the design at the detailed design stage in light of experience on the ground or other innovations, provided this has no significant adverse environmental impacts over and above those considered in the current Environmental Impact Assessment

Ordnance Survey Ireland Licence No. 2019/09/CCMA/Limerick City & County Council.
 © Ordnance Survey Ireland and Government of Ireland.



Roughan & O'Donovan-AECOM Alliance

Arena House, Arena Road,
 Sandyford, Dublin 18.
 Tel : +353 (1) 2940800
 Fax : +353 (1) 2940820
 e-mail : info@rod.ie
 Website : www.rod.ie
 www.aecom.com

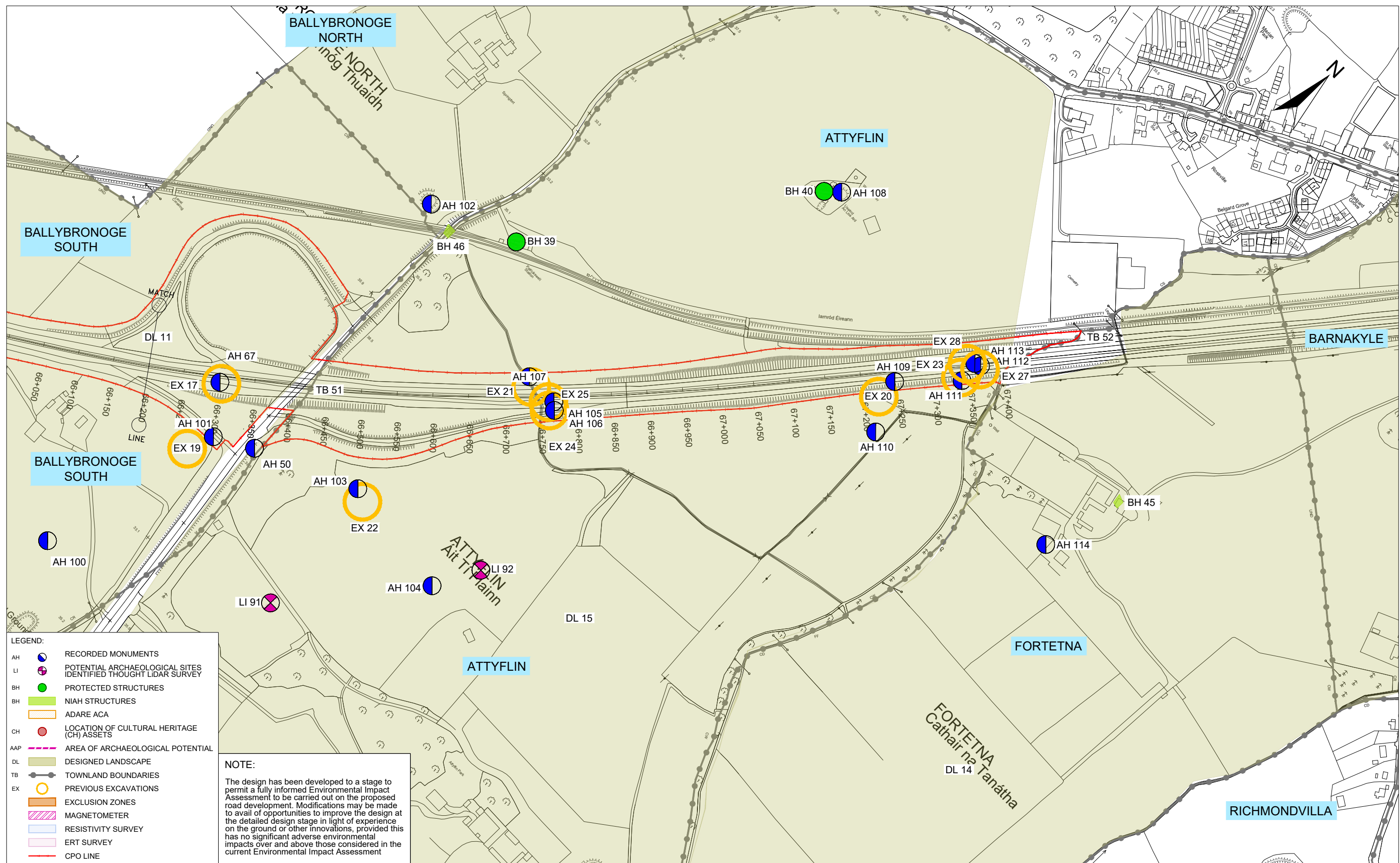
Project

**Foynes to Limerick Road
 (including Adare Bypass)**

**Environmental Impact
 Assessment Report**

Drawing Title: ARCHAEOLOGY, ARCHITECTURAL & CULTURAL HERITAGE SITES SECTION D SHEET 10 OF 11			
Designed: GC	File:	Status:	E.I.A.R.
Drawn: LA	Job No: 14.131		
Checked: GR	Scale: 1:5000 (@ A3)	Drawing No:	Fig 14.22
Approved: SMG	Date: December 2019	Rev:	-

DO NOT SCALE USE FIGURED DIMENSIONS ONLY



LEGEND:

AH		RECORDED MONUMENTS
LI		POTENTIAL ARCHAEOLOGICAL SITES IDENTIFIED THOUGH LIDAR SURVEY
BH		PROTECTED STRUCTURES
BH		NIAH STRUCTURES
CH		LOCATION OF CULTURAL HERITAGE (CH) ASSETS
AAP		AREA OF ARCHAEOLOGICAL POTENTIAL
DL		DESIGNED LANDSCAPE
TB		TOWNLAND BOUNDARIES
EX		PREVIOUS EXCAVATIONS
		EXCLUSION ZONES
		MAGNETOMETER
		RESISTIVITY SURVEY
		ERT SURVEY
		CPO LINE

NOTE:

The design has been developed to a stage to permit a fully informed Environmental Impact Assessment to be carried out on the proposed road development. Modifications may be made to avail of opportunities to improve the design at the detailed design stage in light of experience on the ground or other innovations, provided this has no significant adverse environmental impacts over and above those considered in the current Environmental Impact Assessment



Roughan & O'Donovan-AECOM Alliance

ROD AECOM

Arena House, Arena Road, Sandyford, Dublin 18.
Tel : +353 (1) 2940800
Fax : +353 (1) 2940820
e-mail : info@rod.ie
Website : www.rod.ie
www.aecom.com

Project: **Foynes to Limerick Road (including Adare Bypass)**

Environmental Impact Assessment Report

Drawing Title: **ARCHAEOLOGY, ARCHITECTURAL & CULTURAL HERITAGE SITES SECTION D SHEET 11 OF 11**

Designed: GC	File:	Status: E.I.A.R.
Drawn: LA	Job No: 14.131	
Checked: GR	Scale: 1:5000 (@ A3)	Drawing No: Fig 14.23
Approved: SMG	Date: December 2019	Rev: -

Ordnance Survey Ireland Licence No. 2019/09/CCMA/Limerick City & County Council. © Ordnance Survey Ireland and Government of Ireland.

DO NOT SCALE USE FIGURED DIMENSIONS ONLY