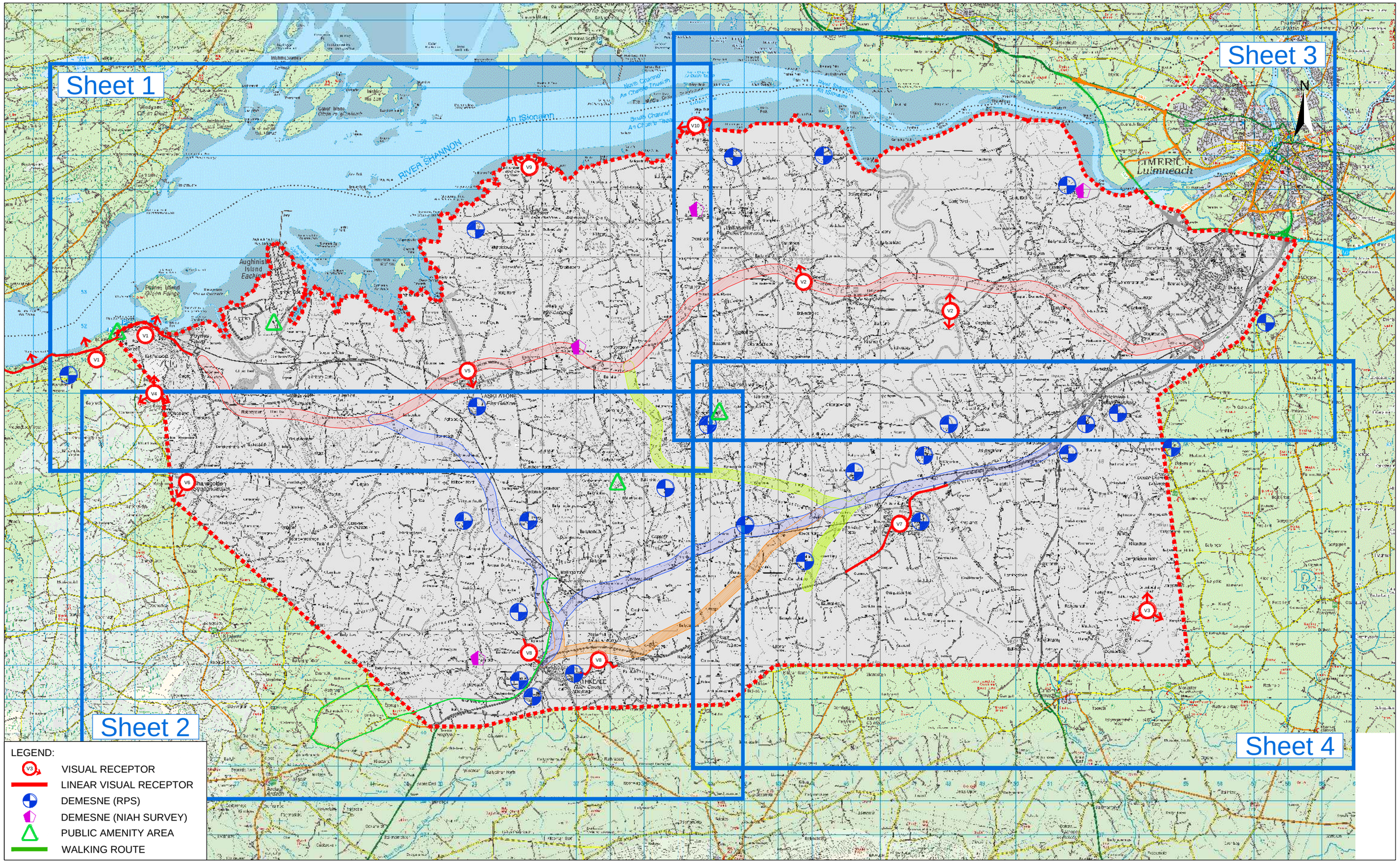

Bonneagar Iompair Éireann
Transport Infrastructure Ireland

An Roinn Iompair Turasóireachta agus Spóirt
Department of Transport, Tourism and Sport

Limerick CITY & COUNTY COUNCIL

Mid West National Road Design Office

No.	Revision	Date	By	Chk'd	App'd
	Stage		Date		App'd
	PRELIMINARY				
	APPROVAL				
	TENDER				
	CONSTRUCTION				

Roughan & O'Donovan-AECOM Alliance

Arena House, Arena Road,
Sandyford, Dublin 18.
Tel : +353 (1) 2940800
Fax : +353 (1) 2940820
e-mail : info@rod.ie
Website : www.rod.ie
www.aecom.com

Designed: MH | Checked: MC | Approved: SMG | Status: ROUTE SELECTION

Project Title: FOYNES TO LIMERICK ROAD IMPROVEMENT SCHEME

Drawing Title: LANDSCAPE & VISUAL CONSTRAINTS SHEET LAYOUT

Drawn: LA | Job No: 14.131 | Drawing No: CS-095 | Rev:

Scale: N.T.S. | Date: May 2016

Ordnance Survey Ireland Licence No EN 0006515
©Ordnance Survey Ireland and Government of Ireland.

Jun 09, 2016 - 12:47pm Drawing Location: J:\2014\14131\Dwg\Route\017-CS-095-099 - Landscape & Visual Contraints.dwg

DO NOT SCALE USE FIGURED DIMENSIONS ONLY

Note: Map to be read in conjunction with the Landscape & Visual Constraints Report

SIGNIFICANT VIEWS

- V1 N69 - West of Foynes
- V2 N69 West of Kilcolman Maigue River bridge
- V3 Tory Hill
- V4 Knockpatrick Cemetery
- V5 Askeaton Bypass Bridge
- V6 Shanagolden - bridge in village
- V7 Approaches to Adare on N21
- V8 Approaches to Rathkeale on R518 and R523
- V9 Beagh Castle
- V10 Ringmoylan Quay

DEMESNE LANDSCAPES:

Properties with "Main features substantially present - some loss of integrity" according to the NIAH Survey of Gardens and Designed Landscape for Limerick, and listed on the Record of Protected Structures (RPS):

- D1. Adare Manor House
- D2. Shannongrove House
- D3. Mellon House
- D4. Cooperhill House
- D5. Dooneen House
- D6. Green Mount
- D7. Fort Etna
- D8. Abyfin House
- D9. Kilgobbin House
- D10. Mondellihy House
- D11. Curraghbridge House
- D12. Clonshire Castle Lodge
- D13. Hollywood House, Ballinvirc
- D14. Castle Matrix
- D15. Mount Southwell
- D16. Rathkeale Abbey
- D17. Curraghchase House / Demesne
- D18. Ballinvirick House
- D19. Inchirourke More
- D20. Nantinan House
- D21. Alta Villa and
- D22. Stoneville Demesne
- D23. Dromore Castle demesne

Properties with "Main features substantially present - some loss of integrity" according to the NIAH Survey of Gardens and Designed Landscape for Limerick, but not listed on the RPS:

- D24. Summerville House;
- D25. Tervoe House;
- D26. Ballyengland House and
- D27. Cloghanarold House.

Following are not on the NIAH survey but are either on the RPS or proposed for inclusion on the RPS, and have substantial landscape features associated with them:

- D28. Ballysteen House
- D29. Ballycullen House

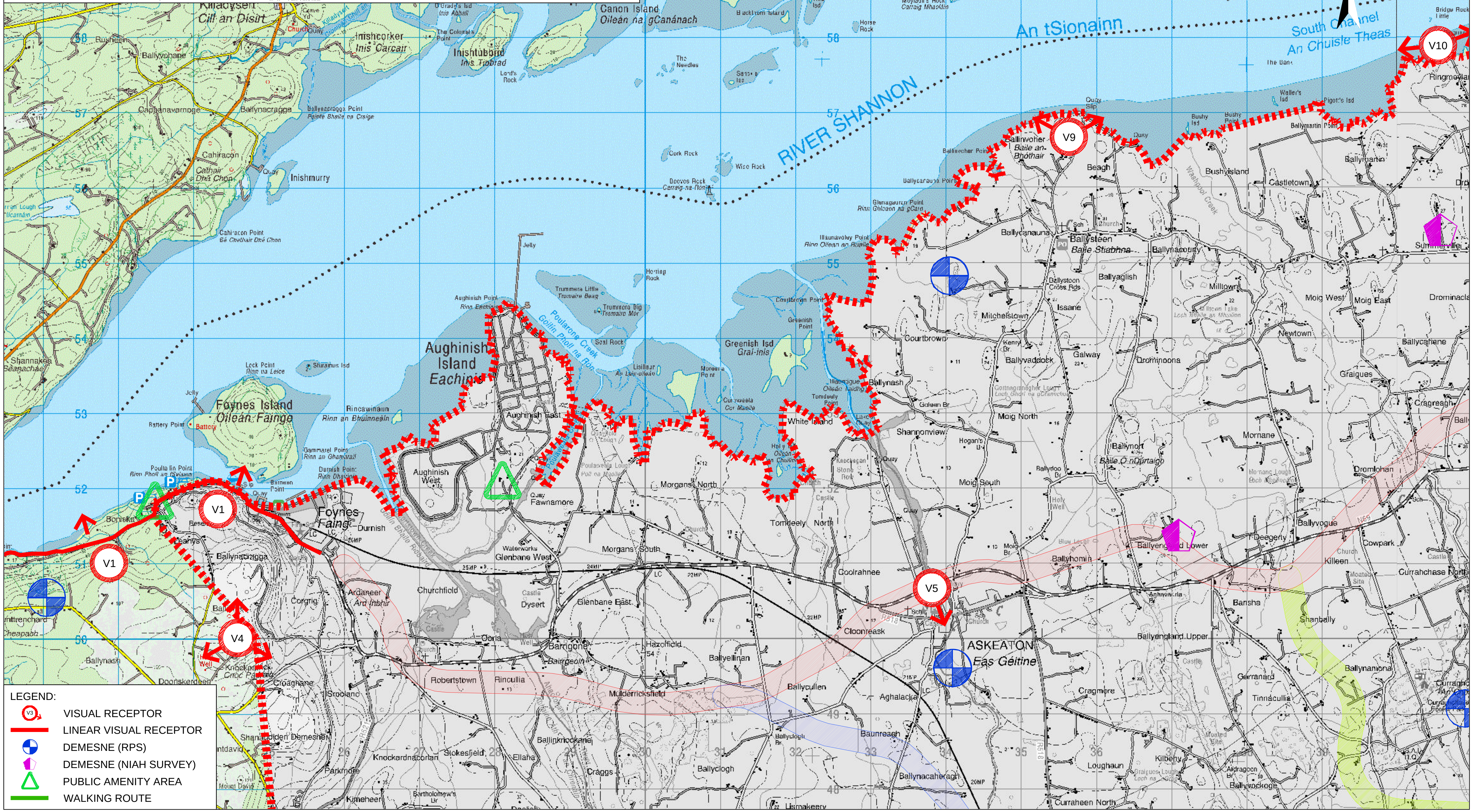

LEGEND:

- VISUAL RECEPTOR
- LINEAR VISUAL RECEPTOR
- DEMESNE (RPS)
- DEMESNE (NIAH SURVEY)
- PUBLIC AMENITY AREA
- WALKING ROUTE

No.	Revision	Date	By	Chk'd	App'd

Stage	Date	App'd
PRELIMINARY		
APPROVAL		
TENDER		
CONSTRUCTION		

Roughan & O'Donovan-AECOM Alliance

Arena House, Arena Road,
Sandyford, Dublin 18.
Tel : +353 (1) 2940800
Fax : +353 (1) 2940820
e-mail : info@rod.ie
Website : www.rod.ie
www.aecom.com

Project Title: FOYNES TO LIMERICK ROAD IMPROVEMENT SCHEME

Drawing Title: LANDSCAPE & VISUAL CONSTRAINTS SHEET 1 OF 4

Designed: MH	Checked: MC	Approved: SMG	Status: ROUTE SELECTION		
Drawn: LA		Job No: 14.131		Drawing No: CS-096	Rev:
Scale: 1:25,000		Date: May 2016			

Ordnance Survey Ireland Licence No EN 0006515
© Ordnance Survey Ireland and Government of Ireland.

Jun 09, 2016 - 12:47pm Drawing Location: J:\2014\14131\Dwg\Route\017-CS-095-099 - Landscape & Visual Contraints.dwg

DO NOT SCALE USE FIGURED DIMENSIONS ONLY

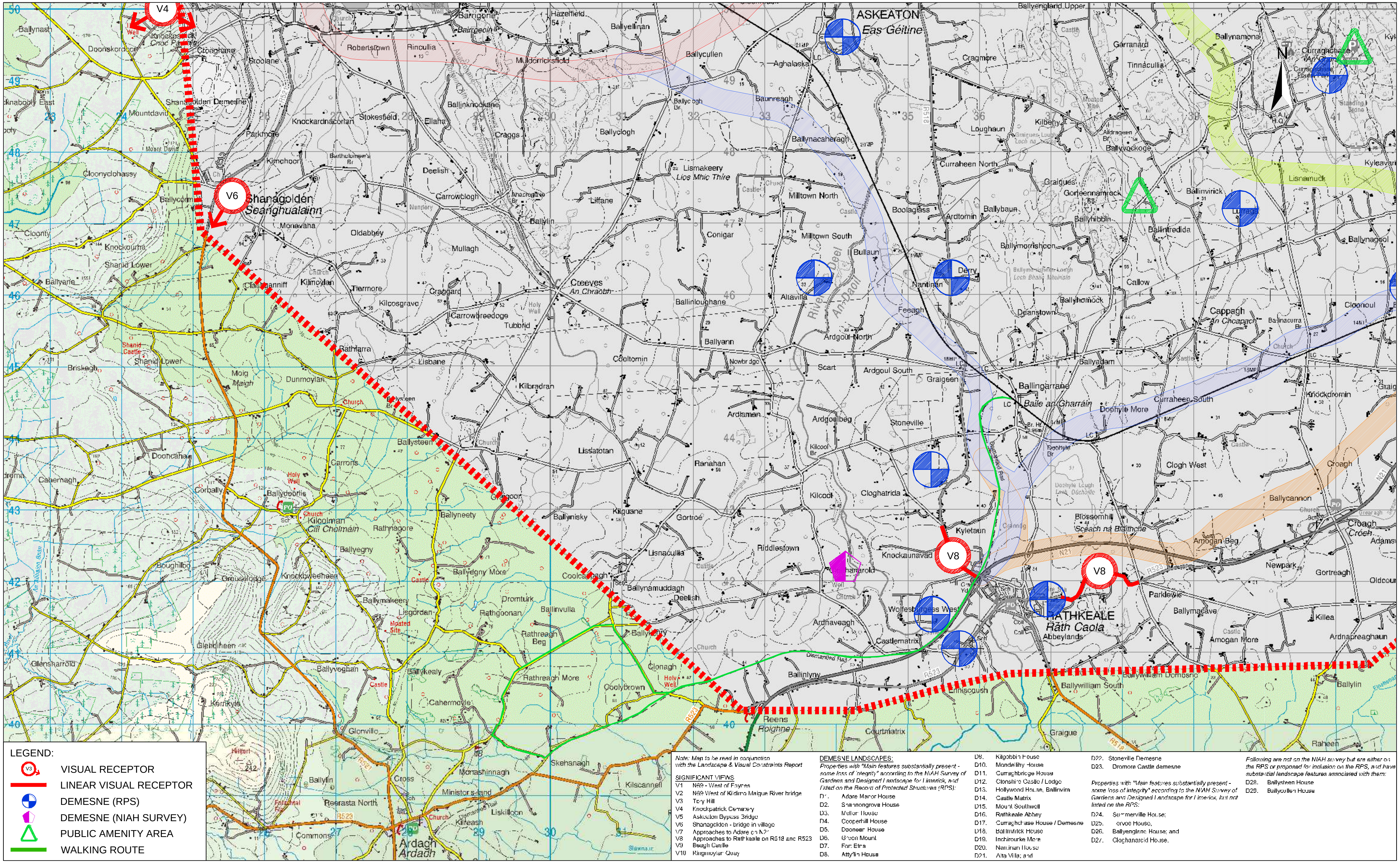

LEGEND:

Symbol	Description
V3	VISUAL RECEPTOR
red line	LINEAR VISUAL RECEPTOR
blue circle	DEMESNE (RPS)
magenta pentagon	DEMESNE (NIAH SURVEY)
green triangle	PUBLIC AMENITY AREA
green line	WALKING ROUTE

Note: Map to be read in conjunction with the Landscape & Visual Constraints Report

SIGNIFICANT VIEWS

- V1 N69 - West of Foynes
- V2 N69 West of Kildimo Maigue River bridge
- V3 Tory Hill
- V4 Knockpatrick Cemetery
- V5 Askeaton Bypass Bridge
- V6 Shanagolden - bridge in village
- V7 Approaches to Adare on N21
- V8 Approaches to Rathkeale on R518 and R523
- V9 Beagh Castle
- V10 Ringmoylan Quay

DEMESNE LANDSCAPES:

Properties with "Main features substantially present - some loss of integrity" according to the NIAH Survey of Gardens and Designed Landscape for Limerick, and listed on the Record of Protected Structures (RPS):

- D1. Adare Manor House
- D2. Shannongrove House
- D3. Mellon House
- D4. Cooperhill House
- D5. Dooneen House
- D6. Green Mount
- D7. Fort Etna
- D8. Attyflin House
- D9. Kilgobbin House
- D10. Mondellihy House
- D11. Curraghbridge House
- D12. Clonshire Castle / Lodge
- D13. Hollywood House, Ballinvira
- D14. Castle Matrix
- D15. Mount Southwell
- D16. Rathkeale Abbey
- D17. Curraghchase House / Demesne
- D18. Ballinvirick House
- D19. Inchirourke More
- D20. Nantinan House
- D21. Alta Villa; and
- D22. Stoneville Demesne
- D23. Dromore Castle demesne

Properties with "Main features substantially present - some loss of integrity" according to the NIAH Survey of Gardens and Designed Landscape for Limerick, but not listed on the RPS:

- D24. Summerville House;
- D25. Grove House;
- D26. Ballyengland House; and
- D27. Cloghanarold House.

Following are not on the NIAH survey but are either on the RPS or proposed for inclusion on the RPS, and have substantial landscape features associated with them:

- D28. Ballysteen House
- D29. Ballycullen House

Bonneagar Iompair Éireann / Transport Infrastructure Ireland
An Roinn Iompair Turasóireachta agus Spóirt / Department of Transport, Tourism and Sport
Limerick City & County Council
Mid West National Road Design Office

No.	Revision	Date	By	Chk'd	App'd

Stage	Date	App'd
PRELIMINARY		
APPROVAL		
TENDER		
CONSTRUCTION		

Roughan & O'Donovan-AECOM Alliance
ROD
AECOM
Arena House, Arena Road,
Sandyford, Dublin 18.
Tel : +353 (1) 2940800
Fax : +353 (1) 2940820
e-mail : info@rod.ie
Website : www.rod.ie
www.aecom.com

Designed: MH	Checked: MC	Approved: SMG	Status: ROUTE SELECTION

Project Title	FOYNES TO LIMERICK ROAD IMPROVEMENT SCHEME
Drawing Title	LANDSCAPE & VISUAL CONSTRAINTS SHEET 2 OF 4
Drawn:	LA
Job No:	14.131
Drawing No:	CS-097
Rev:	
Scale:	1:25,000
Date:	May 2016

Ordnance Survey Ireland Licence No EN 0006515
©Ordnance Survey Ireland and Government of Ireland.

Jun 09, 2016 - 12:47pm Drawing Location: J:\2014\14131\Dwg\Route\017-CS-095-099 - Landscape & Visual Contraints.dwg

DO NOT SCALE USE FIGURED DIMENSIONS ONLY

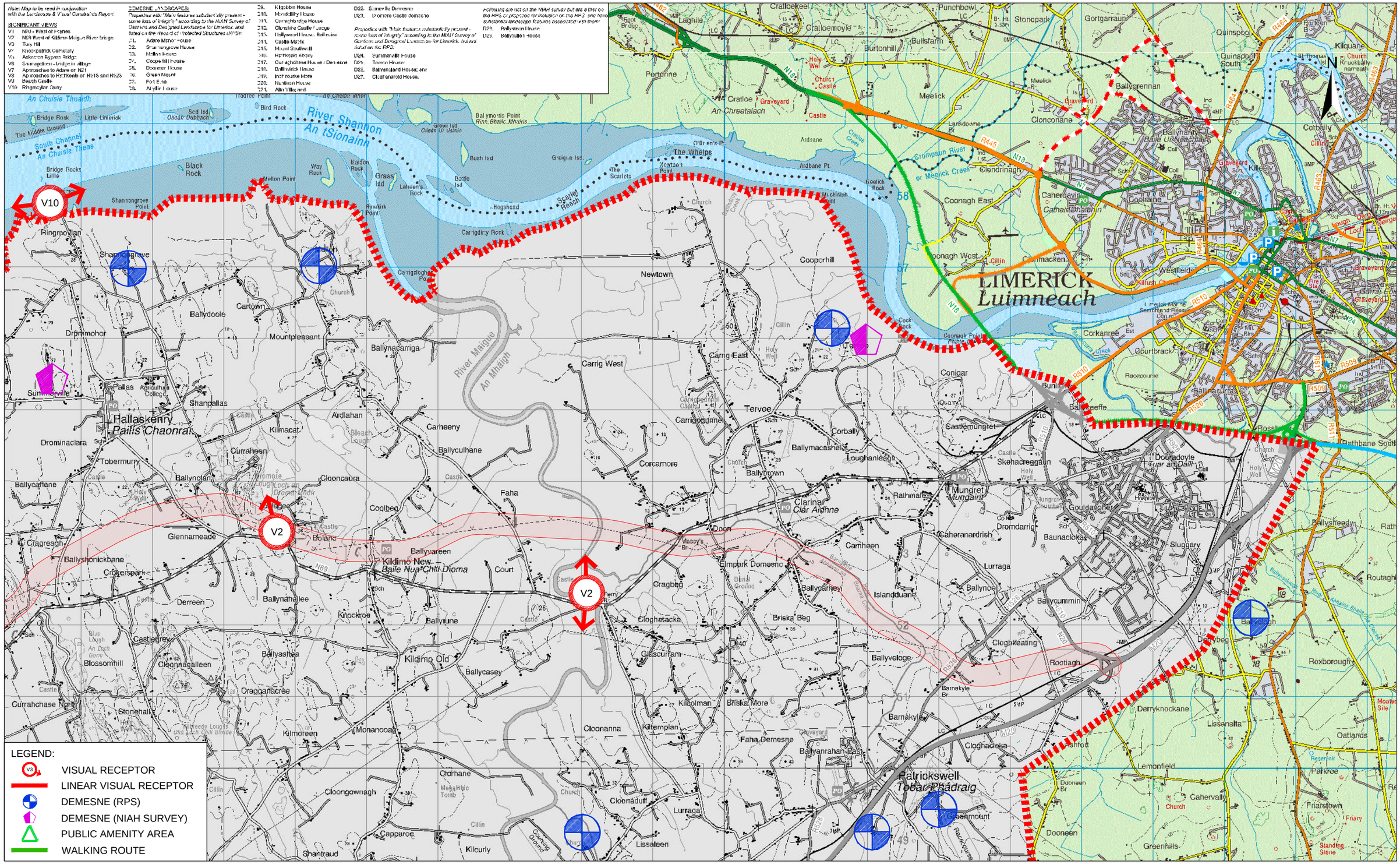

TII Bonneagar Iompair Éireann Transport Infrastructure Ireland

An Roinn Iompair Turasóireachta agus Spóirt Department of Transport, Tourism and Sport

Limerick City & County Council

Mid West National Road Design Office

No.	Revision	Date	By	Chk'd	App'd
	Stage		Date		App'd
	PRELIMINARY				
	APPROVAL				
	TENDER				
	CONSTRUCTION				

Roughan & O'Donovan-AECOM Alliance

ROD Roughan & O'Donovan

AECOM

Arena House, Arena Road, Sandyford, Dublin 18.
Tel : +353 (1) 2940800
Fax : +353 (1) 2940820
e-mail : info@rod.ie
Website : www.rod.ie
www.aecom.com

Designed: MH | Checked: MC | Approved: SMG | Status: ROUTE SELECTION

Project Title: FOYNES TO LIMERICK ROAD IMPROVEMENT SCHEME

Drawing Title: LANDSCAPE & VISUAL CONSTRAINTS SHEET 3 OF 4

Drawn: LA | Job No: 14.131 | Drawing No: CS-098 | Rev:

Scale: 1:25,000 | Date: May 2016

Ordnance Survey Ireland Licence No EN 0006515
© Ordnance Survey Ireland and Government of Ireland.

Jun 09, 2016 - 12:47pm Drawing Location: J:\2014\14131\Dwg\Route\017-CS-095-099 - Landscape & Visual Contraints.dwg

DO NOT SCALE USE FIGURED DIMENSIONS ONLY

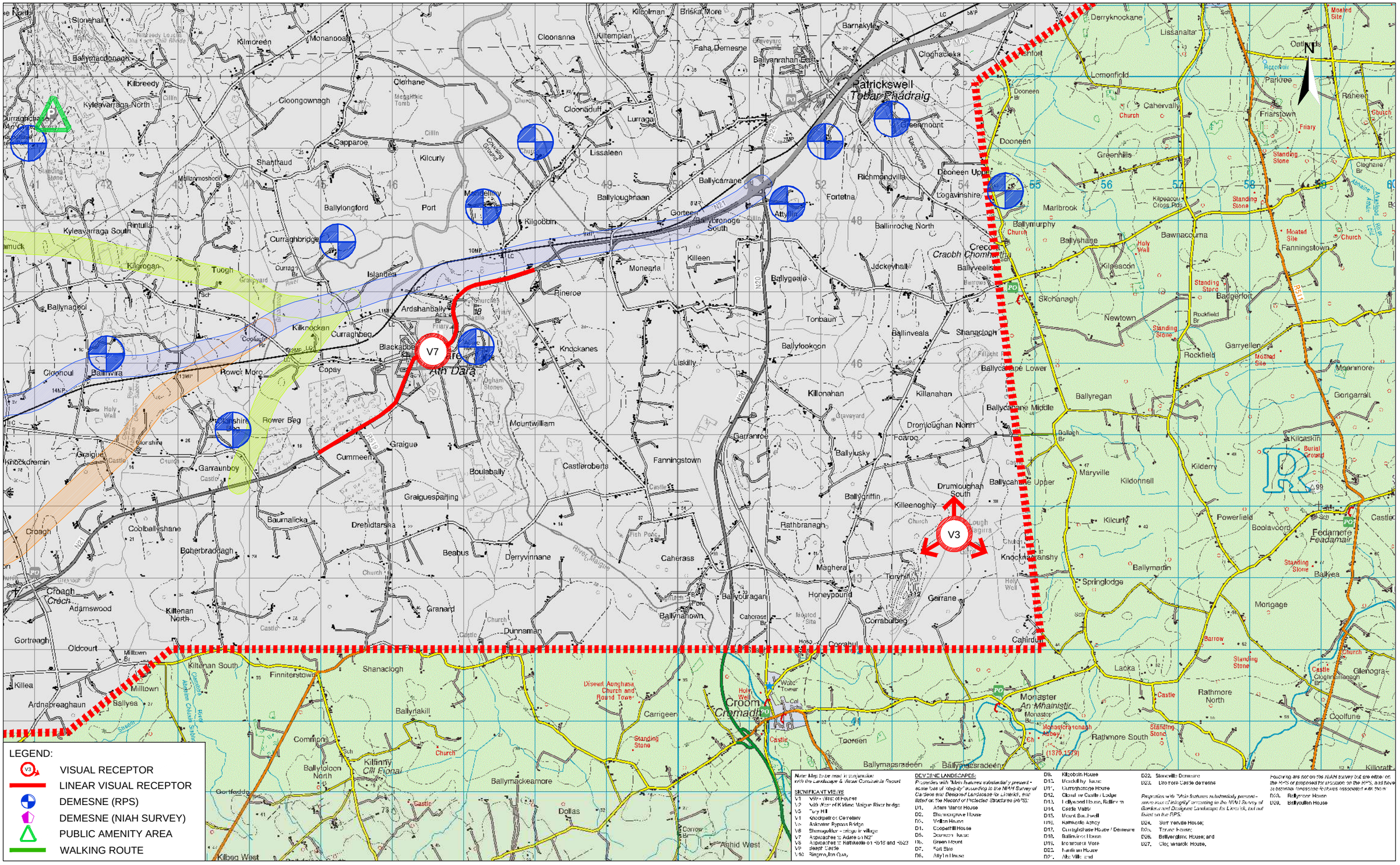

LEGEND:

- V3 — VISUAL RECEPTOR
- LINEAR VISUAL RECEPTOR
- DEMESNE (RPS)
- DEMESNE (NIAH SURVEY)
- PUBLIC AMENITY AREA
- WALKING ROUTE

Note: May be read in conjunction with the Landscape & Visual Constraints Report

SIGNIFICANT VIEWS

- V1 View West of Foynes
- V2 View West of Kilmc Maigue River Bridge
- V3 Tory Hill
- V4 Knockpatrick Cemetery
- V5 Askeaton Bypass Bridge
- V6 Shanagolian – village
- V7 Approaches to Adare on N21
- V8 Approaches to Rathkeale on R518 and R523
- V9 Keash Castle
- V10 Singland Quay

DEMESNE LANDSCAPES:

Properties with "Main features substantially present - some loss of integrity" according to the NIAH Survey of Gardens and Designed Landscape for Limerick, and listed on the Record of Protected Structures (RPS):

- D1. Adare Manor House
- D2. Blennerville House
- D5. Mellon House
- D1. Cooperhill House
- D5. Dromore House
- D6. Green Mount
- D7. Fort Eliz
- D8. Ally'n House
- D9. Kilcolman House
- D10. Mondelihy House
- D11. Carrantlenagh House
- D12. Glenstal Castle Lodge
- D13. Hollywood House, Ballin n
- D14. Castle Matrix
- D15. Mount Saul well
- D16. Nantwich Abbey
- D17. Curraghchase House / Demesne
- D18. Ballinvilla House
- D19. Inchicronin Wore
- D22. Martin House
- D22. Stanleville Demesne
- D23. Brooklore Castle demesne

Properties with "Main features substantially present - some loss of integrity" according to the NIAH Survey of Gardens and Designed Landscape for Limerick, but not listed on the RPS:

- D24. Sun Parade House;
- D25. Tarmac House;
- D26. Ballyeglanc House; and
- D27. Glog Hamarock House.

Property are not on the NIAH survey but are either on the RPS or proposed for inclusion on the RPS, and have a demesne landscape features assessment area, them

- D28. Ballycrine House
- D29. Ballyculleh House

No.	Revision	Date	By	Chk'd	App'd
	Stage			Date	App'd
	PRELIMINARY				
	APPROVAL				
	TENDER				
	CONSTRUCTION				

Roughan & O'Donovan-AECOM Alliance

Arena House, Arena Road, Sandyford, Dublin 18.
Tel : +353 (1) 2940800
Fax : +353 (1) 2940820
e-mail : info@rod.ie
Website : www.rod.ie
www.aecom.com

Designed: MH | Checked: MC | Approved: SMG | Status: ROUTE SELECTION

Project Title: FOYNES TO LIMERICK ROAD IMPROVEMENT SCHEME

Drawing Title: LANDSCAPE & VISUAL CONSTRAINTS SHEET 4 OF 4

Drawn:	LA	Job No:	14.131	Drawing No:	Rev:
Scale:	1:25,000	Date:	May 2016	CS-099	

Ordnance Survey Ireland Licence No EN 0006515
© Ordnance Survey Ireland and Government of Ireland.

Jun 09, 2016 - 12:47pm Drawing Location: J:\2014\14131\Dwg\Route\017-CS-095-099 - Landscape & Visual Contraints.dwg

DO NOT SCALE USE FIGURED DIMENSIONS ONLY