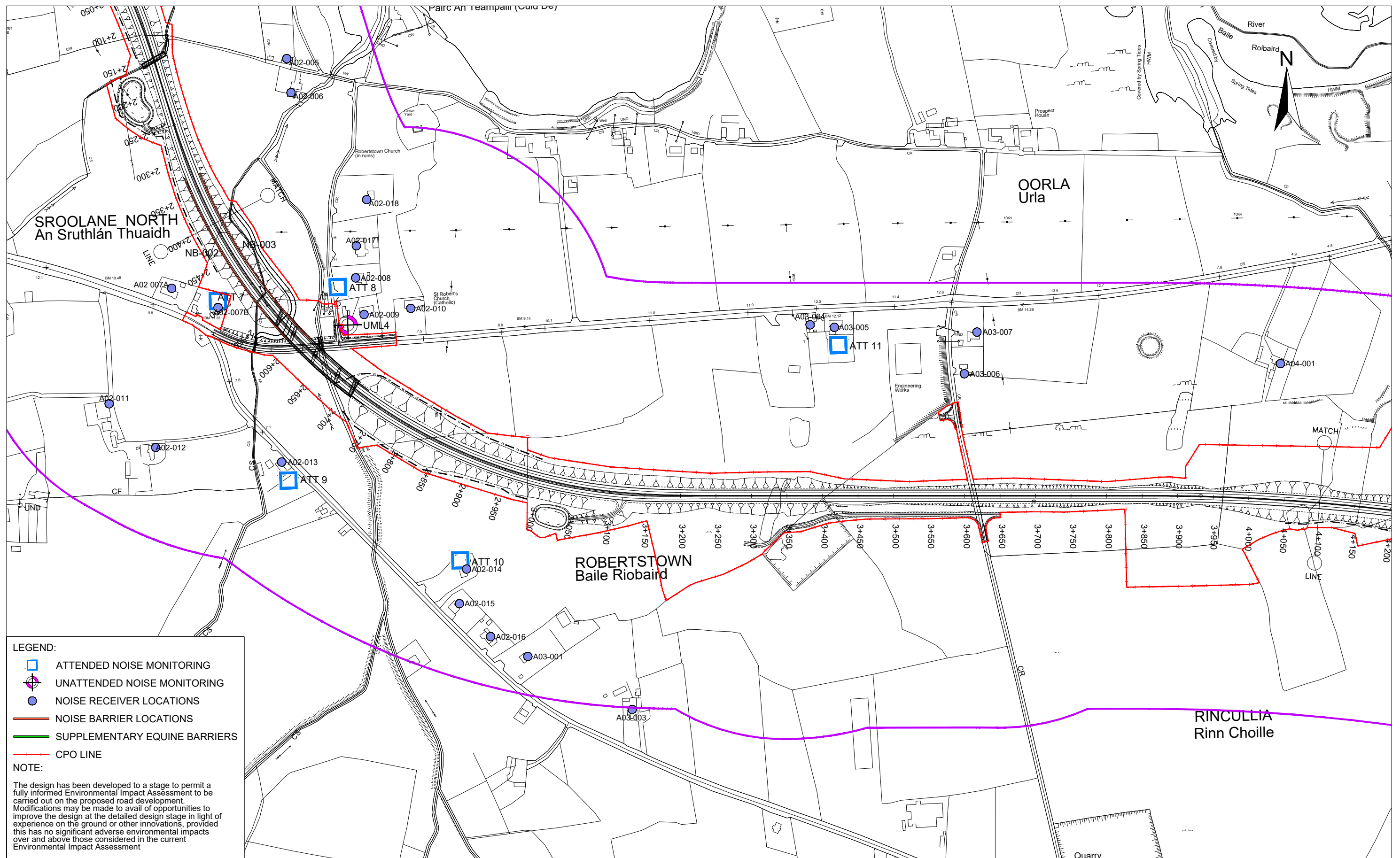
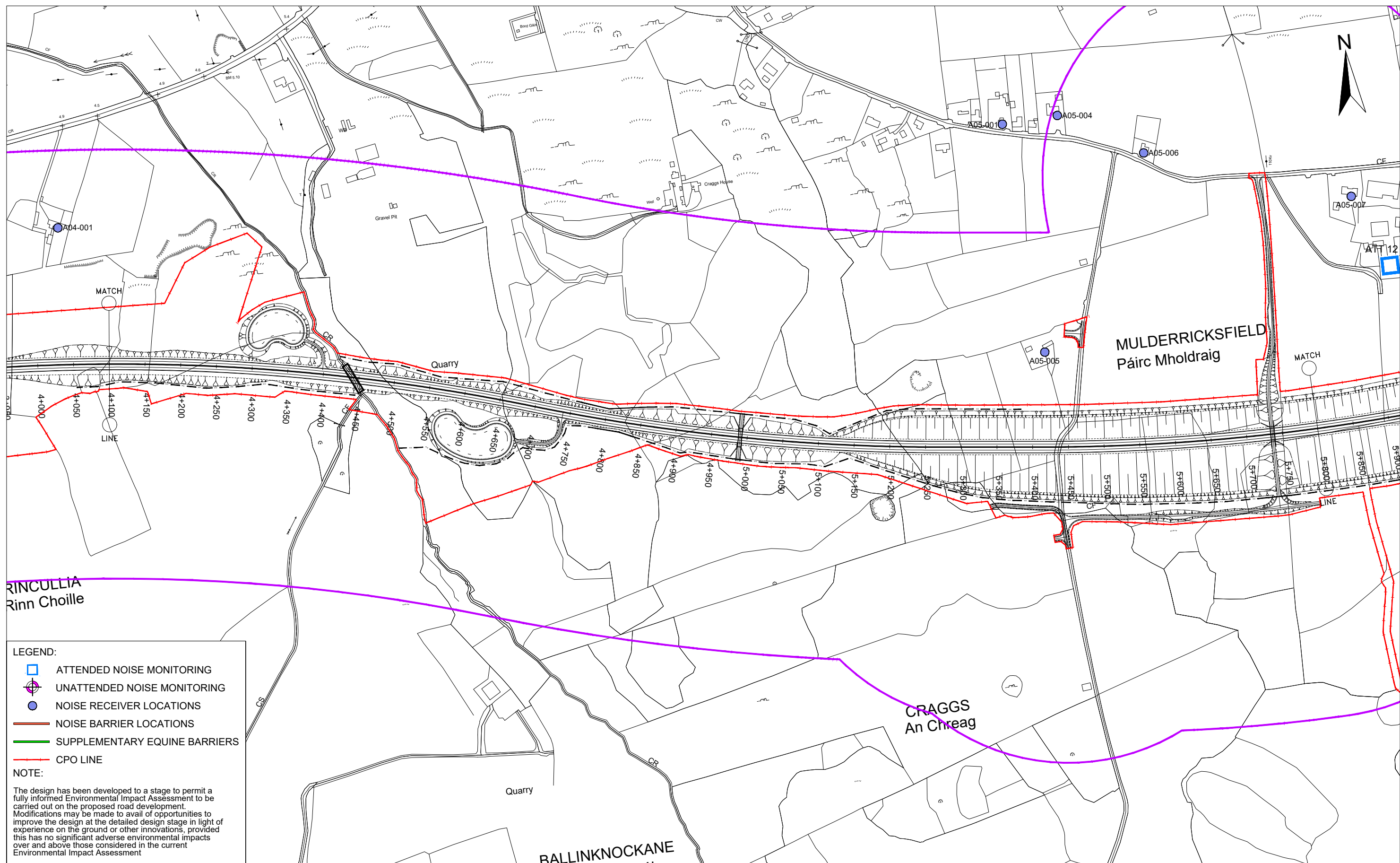


Ordnance Survey Ireland Licence No. 2019/09/CCMA/Limerick City & County Council.
© Ordnance Survey Ireland and Government of Ireland.

   	<p>Roughan & O'Donovan-AECOM Alliance</p>  <p>Arena House, Arena Road, Sandyford, Dublin 18. Tel : +353 (1) 2940800 Fax : +353 (1) 2940820 e-mail : info@rod.ie Website : www.rod.ie www.aecom.com</p>	<p>Project</p> <p>Foynes to Limerick Road (including Adare Bypass)</p> <p>Environmental Impact Assessment Report</p>	<p>Drawing Title:</p> <p>NOISE MONITORING LOCATIONS & MITIGATION SECTION A SHEET 1 OF 4</p> <table><tr><td>Designed: JH</td><td>File:</td><td>Status: E.I.A.R.</td></tr><tr><td>Drawn: LA</td><td>Job No: 14.131</td><td></td></tr><tr><td>Checked: GR</td><td>Scale: 1:5000 (@ A3)</td><td>Drawing No: Fig 12.1</td></tr><tr><td>Approved: SMG</td><td>Date: December 2019</td><td>Rev: -</td></tr></table>	Designed: JH	File:	Status: E.I.A.R.	Drawn: LA	Job No: 14.131		Checked: GR	Scale: 1:5000 (@ A3)	Drawing No: Fig 12.1	Approved: SMG	Date: December 2019	Rev: -
Designed: JH	File:	Status: E.I.A.R.													
Drawn: LA	Job No: 14.131														
Checked: GR	Scale: 1:5000 (@ A3)	Drawing No: Fig 12.1													
Approved: SMG	Date: December 2019	Rev: -													

DO NOT SCALE USE FIGURED DIMENSIONS ONLY





LEGEND:

- ATTENDED NOISE MONITORING
- UNATTENDED NOISE MONITORING
- NOISE RECEIVER LOCATIONS
- NOISE BARRIER LOCATIONS
- SUPPLEMENTARY EQUINE BARRIERS
- CPO LINE

NOTE:

The design has been developed to a stage to permit a fully informed Environmental Impact Assessment to be carried out on the proposed road development. Modifications may be made to avail of opportunities to improve the design at the detailed design stage in light of experience on the ground or other innovations, provided this has no significant adverse environmental impacts over and above those considered in the current Environmental Impact Assessment

Roughan & O'Donovan-AECOM Alliance

ROD AECOM

Arena House, Arena Road,
Sandyford, Dublin 18.
Tel : +353 (1) 2940800
Fax : +353 (1) 2940820
e-mail : info@rod.ie
Website : www.rod.ie
www.aecom.com

Project

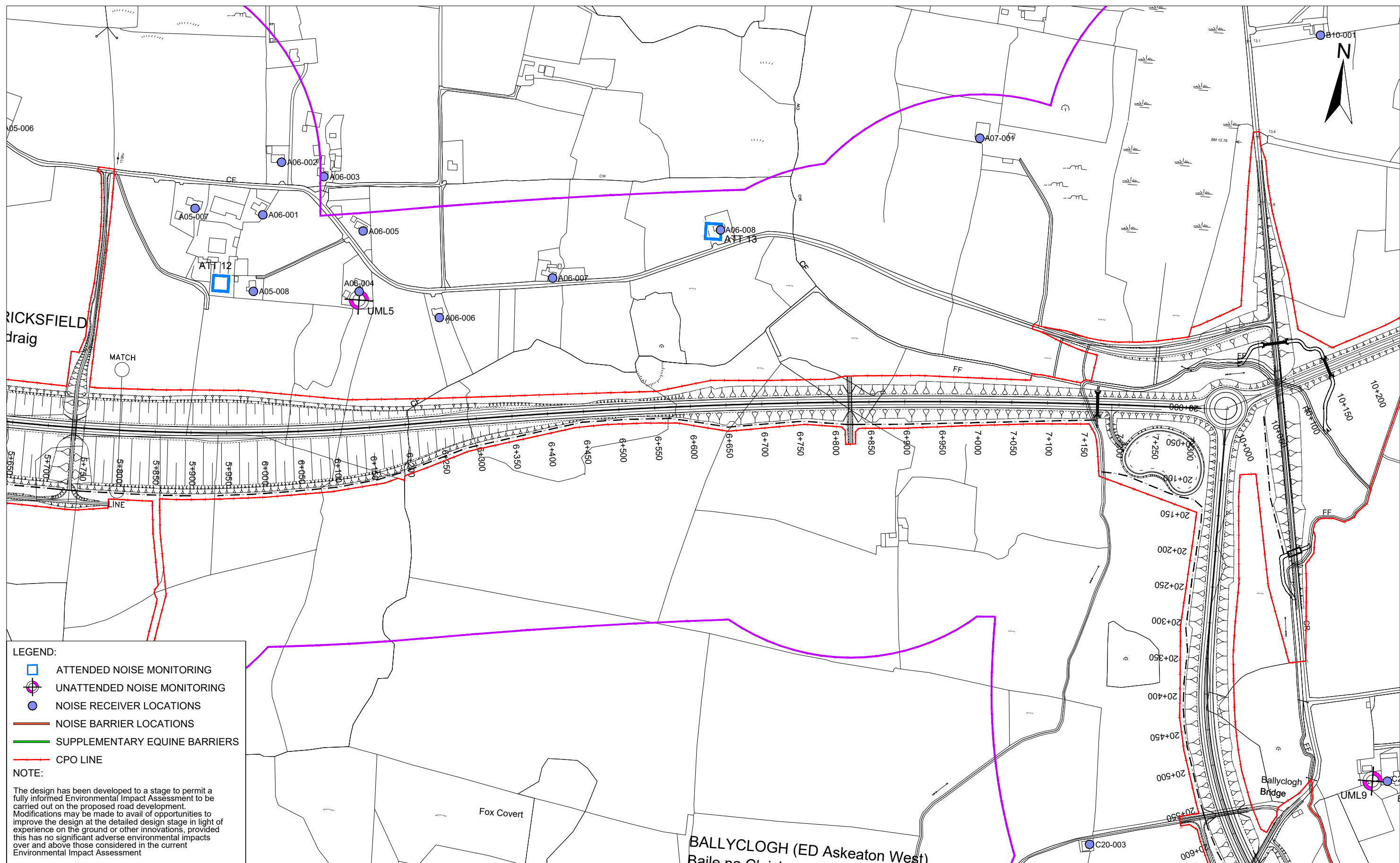
**Foynes to Limerick Road
(including Adare Bypass)**

**Environmental Impact
Assessment Report**

Drawing Title:

**NOISE MONITORING LOCATIONS & MITIGATION
SECTION A
SHEET 3 OF 4**

Designed: JH	File:	Status: E.I.A.R.
Drawn: LA	Job No: 14.131	
Checked: GR	Scale: 1:5000 (@ A3)	Drawing No: Fig 12.3
Approved: SMG	Date: December 2019	Rev: -



LEGEND:

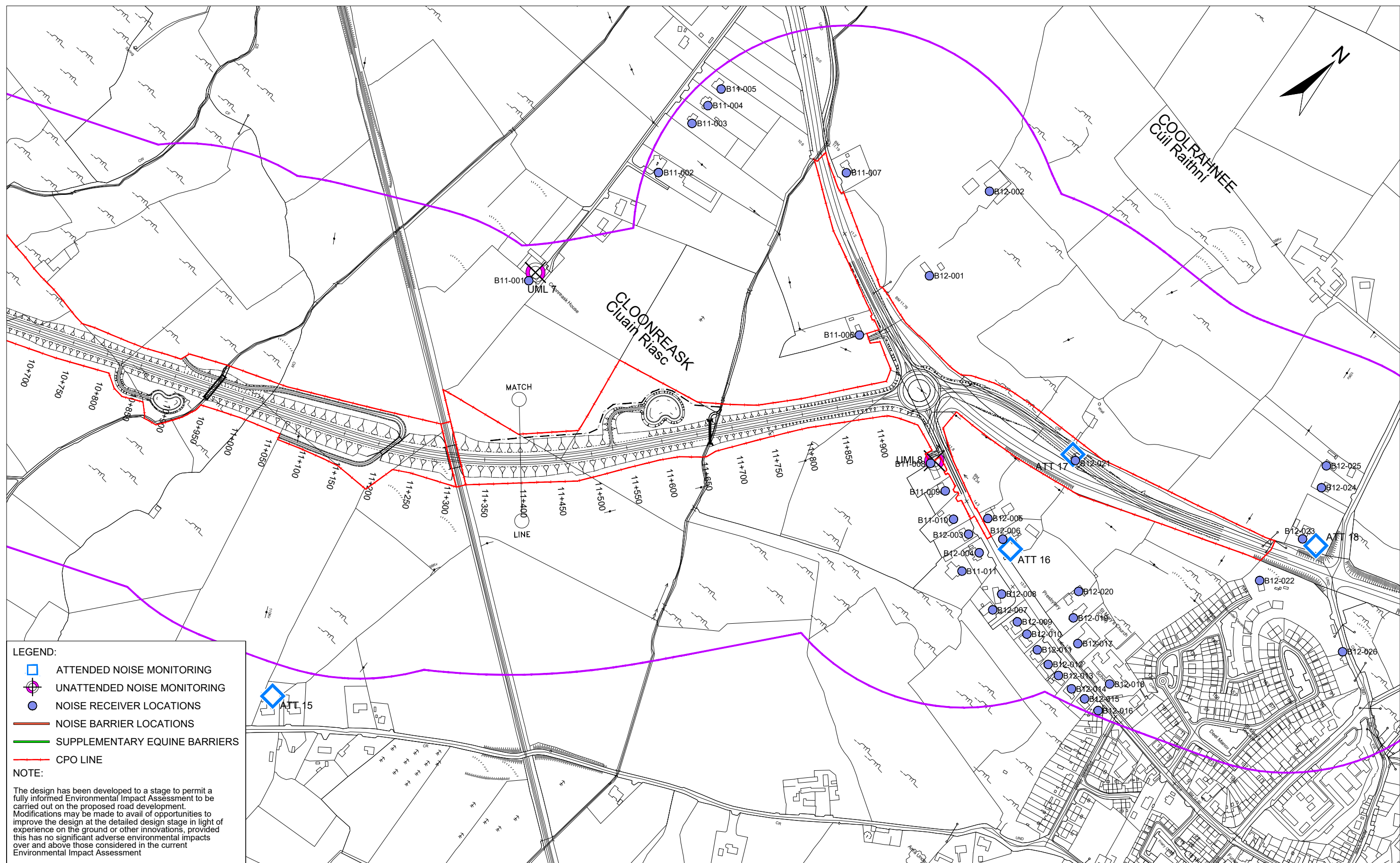
- ATTENDED NOISE MONITORING
- UNATTENDED NOISE MONITORING
- NOISE RECEIVER LOCATIONS
- NOISE BARRIER LOCATIONS
- SUPPLEMENTARY EQUINE BARRIERS
- CPO LINE

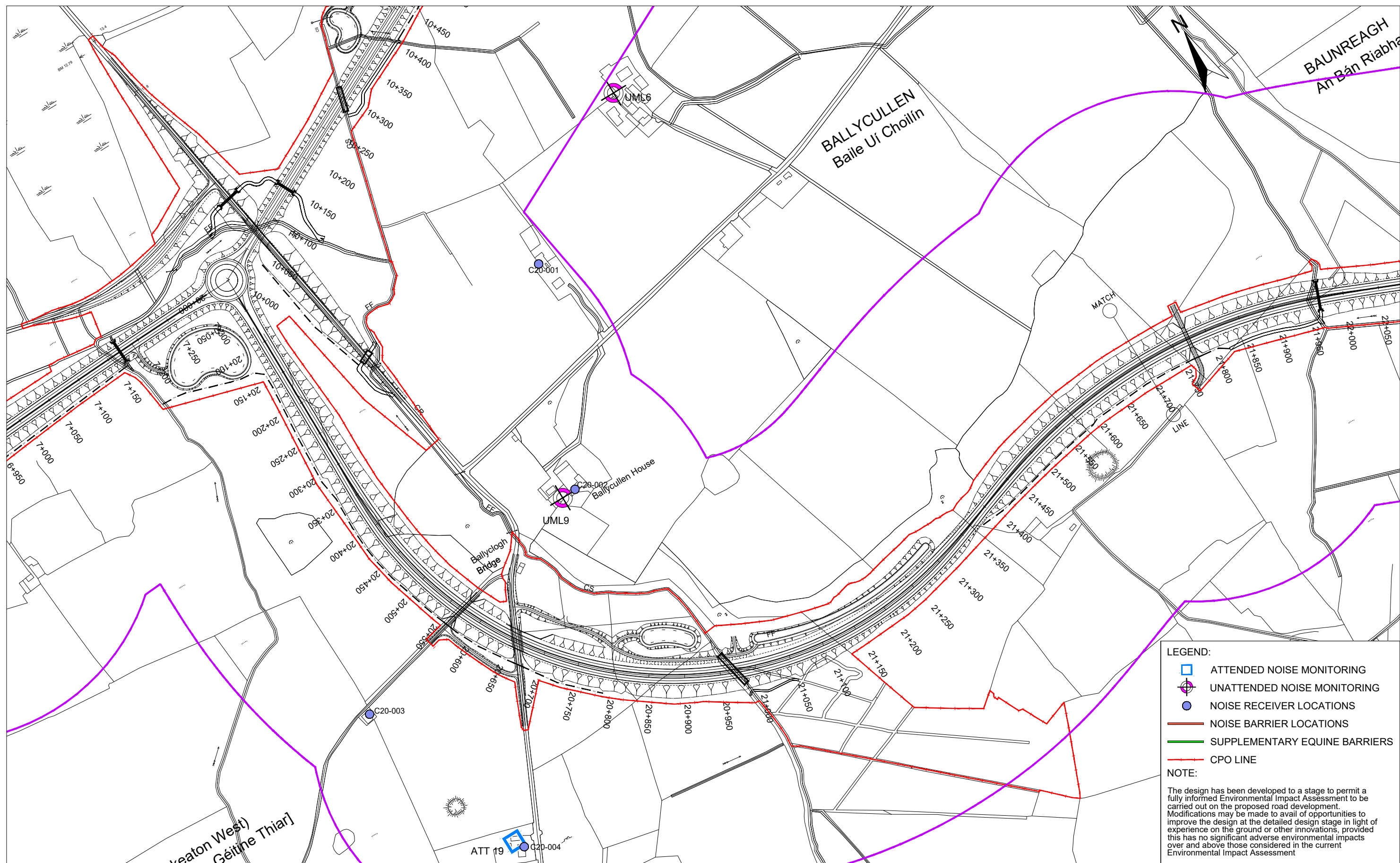
NOTE:

The design has been developed to a stage to permit a fully informed Environmental Impact Assessment to be carried out on the proposed road development. Modifications may be made to avail of opportunities to improve the design at the detailed design stage in light of experience on the ground or other innovations, provided this has no significant adverse environmental impacts over and above those considered in the current Environmental Impact Assessment

   	 <p>Roughan & O'Donovan-AECOM Alliance</p> <p>Arena House, Arena Road, Sandyford, Dublin 18. Tel : +353 (1) 2940800 Fax : +353 (1) 2940820 e-mail : info@rod.ie Website : www.rod.ie www.aecom.com</p>	<p>Project</p> <p>Foynes to Limerick Road (including Adare Bypass)</p> <p>Environmental Impact Assessment Report</p>	<p>Drawing Title:</p> <p>NOISE MONITORING LOCATIONS & MITIGATION SECTION A SHEET 4 OF 4</p> <table><tr><td>Designed: JH</td><td>File:</td><td>Status: E.I.A.R.</td></tr><tr><td>Drawn: LA</td><td>Job No: 14.131</td><td></td></tr><tr><td>Checked: GR</td><td>Scale: 1:5000 (@ A3)</td><td>Drawing No: Fig 12.4</td></tr><tr><td>Approved: SMG</td><td>Date: December 2019</td><td>Rev: -</td></tr></table>	Designed: JH	File:	Status: E.I.A.R.	Drawn: LA	Job No: 14.131		Checked: GR	Scale: 1:5000 (@ A3)	Drawing No: Fig 12.4	Approved: SMG	Date: December 2019	Rev: -
Designed: JH	File:	Status: E.I.A.R.													
Drawn: LA	Job No: 14.131														
Checked: GR	Scale: 1:5000 (@ A3)	Drawing No: Fig 12.4													
Approved: SMG	Date: December 2019	Rev: -													

DO NOT SCALE USE FIGURED DIMENSIONS ONLY





Ordnance Survey Ireland Licence No. 2019/09/CCMA/Limerick City & County Council.
© Ordnance Survey Ireland and Government of Ireland.

Arena House, Arena Road,
Sandyford, Dublin 18.
Tel : +353 (1) 2940800
Fax : +353 (1) 2940820
e-mail : info@rod.ie
Website : www.rod.ie
www.aecom.com

Project

**Foynes to Limerick Road
(including Adare Bypass)**

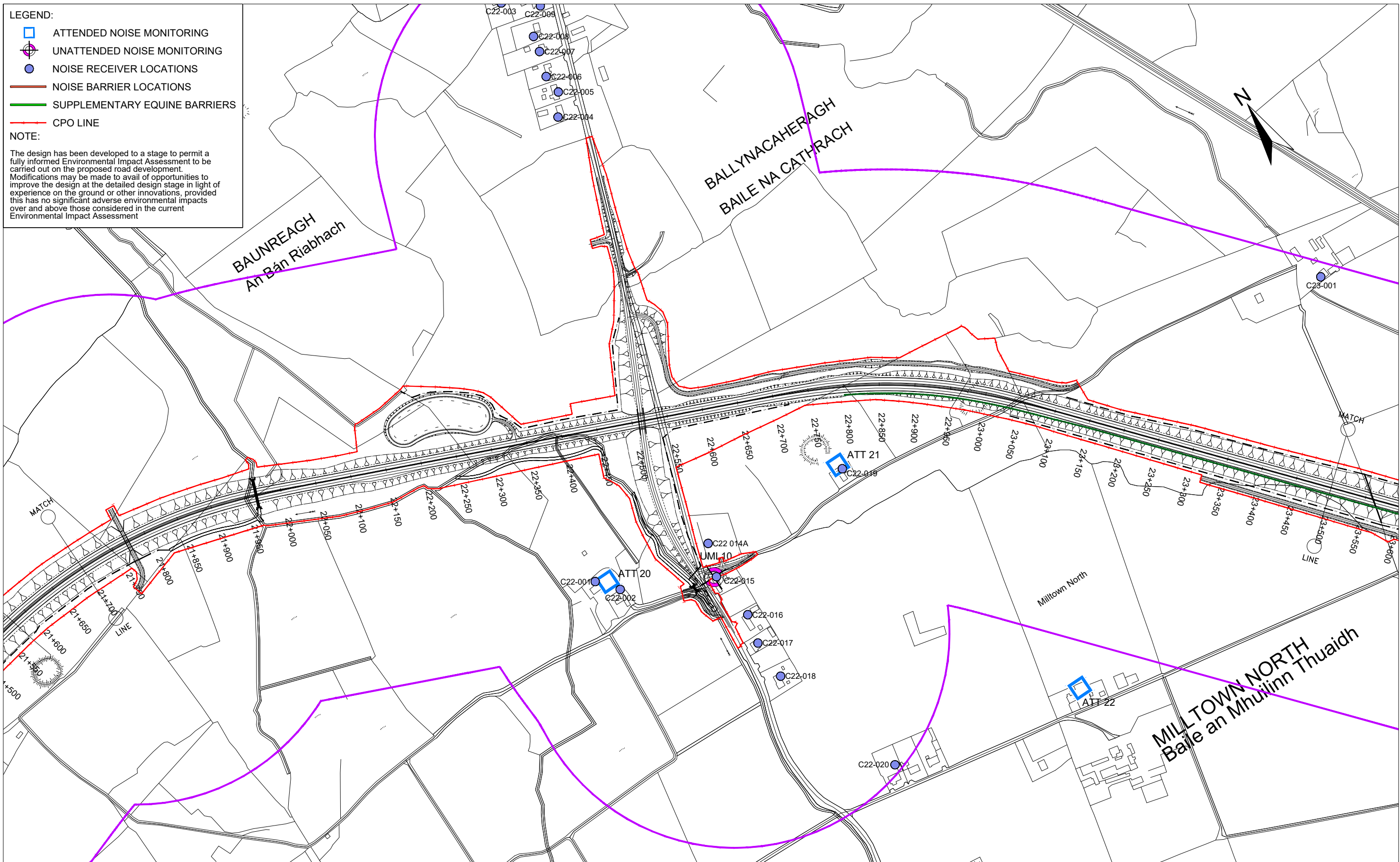
**Environmental Impact
Assessment Report**

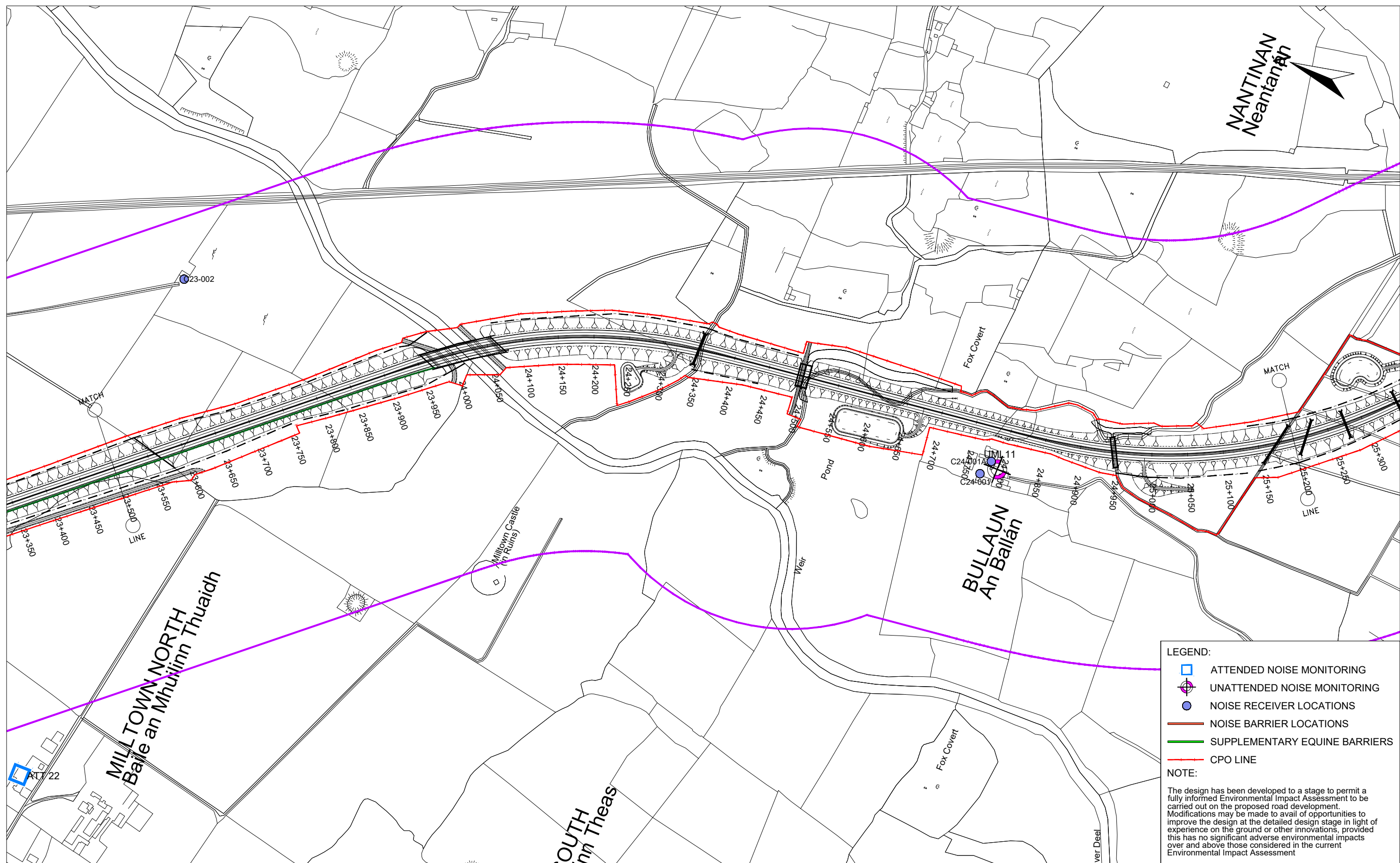
Drawing Title:

**NOISE MONITORING LOCATIONS & MITIGATION
SECTION C
SHEET 1 OF 6**

Designed: JH	File:	Status: E.I.A.R.
Drawn: LA	Job No: 14.131	
Checked: GR	Scale: 1:5000 (@ A3)	Drawing No: Fig 12.7
Approved: SMG	Date: December 2019	Rev: -

DO NOT SCALE USE FIGURED DIMENSIONS ONLY

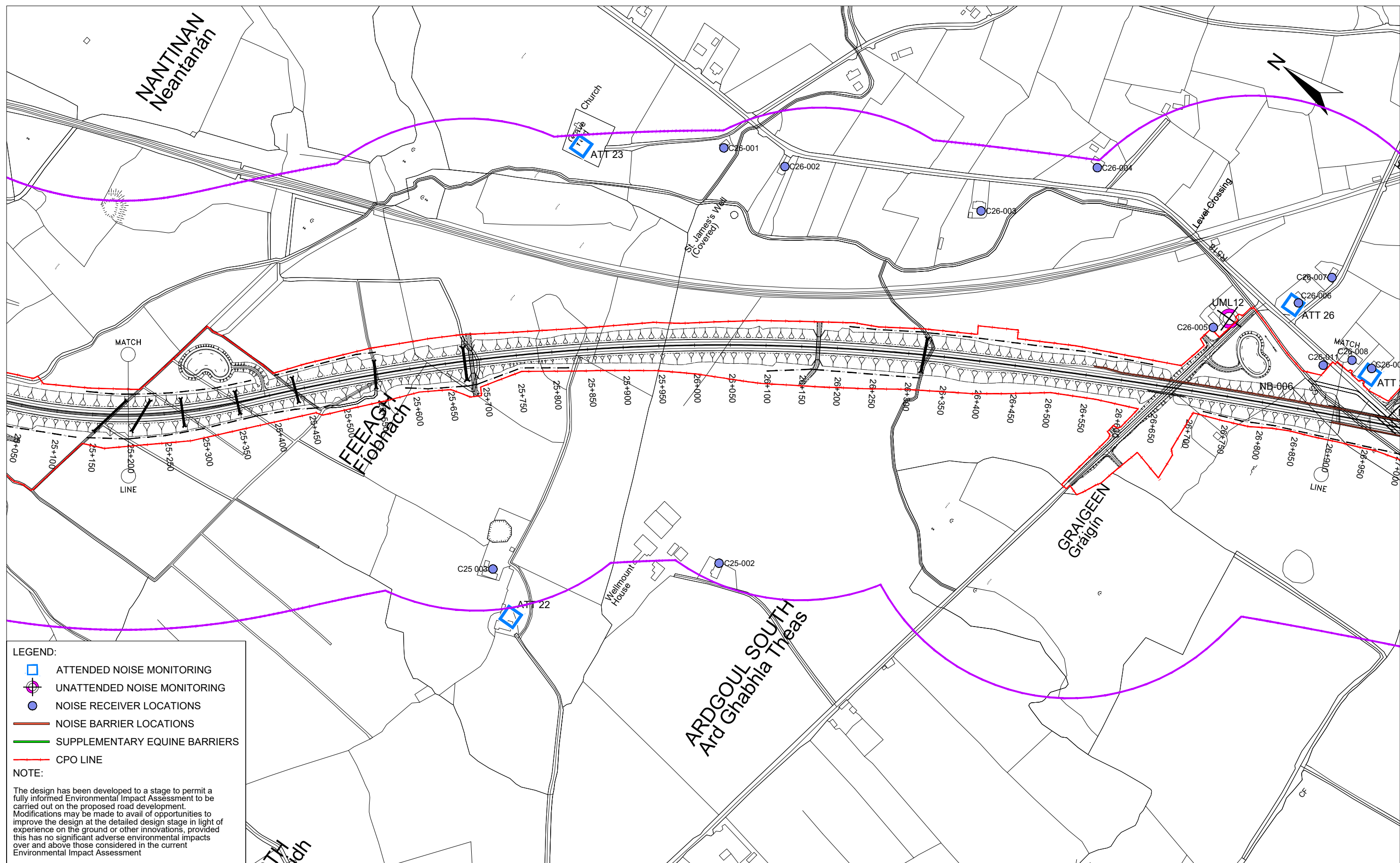




Ordnance Survey Ireland Licence No. 2019/09/CCMA/Limerick City & County Council.
© Ordnance Survey Ireland and Government of Ireland.

   		<p>Roughan & O'Donovan-AECOM Alliance</p>  <p>Arena House, Arena Road, Sandyford, Dublin 18. Tel : +353 (1) 2940800 Fax : +353 (1) 2940820 e-mail : info@rod.ie Website : www.rod.ie www.aecom.com</p>		<p>Project</p> <p>Foynes to Limerick Road (including Adare Bypass)</p> <p>Environmental Impact Assessment Report</p>		<p>Drawing Title:</p> <p>NOISE MONITORING LOCATIONS & MITIGATION SECTION C SHEET 3 OF 6</p> <table border="1"><tr><td>Designed: JH</td><td>File:</td><td>Status: E.I.A.R.</td></tr><tr><td>Drawn: LA</td><td>Job No: 14.131</td><td></td></tr><tr><td>Checked: GR</td><td>Scale: 1:5000 (@ A3)</td><td>Drawing No: Fig 12.9</td></tr><tr><td>Approved: SMG</td><td>Date: December 2019</td><td>Rev: -</td></tr></table>				Designed: JH	File:	Status: E.I.A.R.	Drawn: LA	Job No: 14.131		Checked: GR	Scale: 1:5000 (@ A3)	Drawing No: Fig 12.9	Approved: SMG	Date: December 2019	Rev: -
Designed: JH	File:	Status: E.I.A.R.																			
Drawn: LA	Job No: 14.131																				
Checked: GR	Scale: 1:5000 (@ A3)	Drawing No: Fig 12.9																			
Approved: SMG	Date: December 2019	Rev: -																			

DO NOT SCALE USE FIGURED DIMENSIONS ONLY



Ordnance Survey Ireland Licence No. 2019/09/CCMA/Limerick City & County Council.
© Ordnance Survey Ireland and Government of Ireland.

Roughan & O'Donovan-AECOM Alliance

ROD AECOM

Arena House, Arena Road,
Sandyford, Dublin 18.
Tel : +353 (1) 2940800
Fax : +353 (1) 2940820
e-mail : info@rod.ie
Website : www.rod.ie
www.aecom.com

Project

**Foynes to Limerick Road
(including Adare Bypass)**

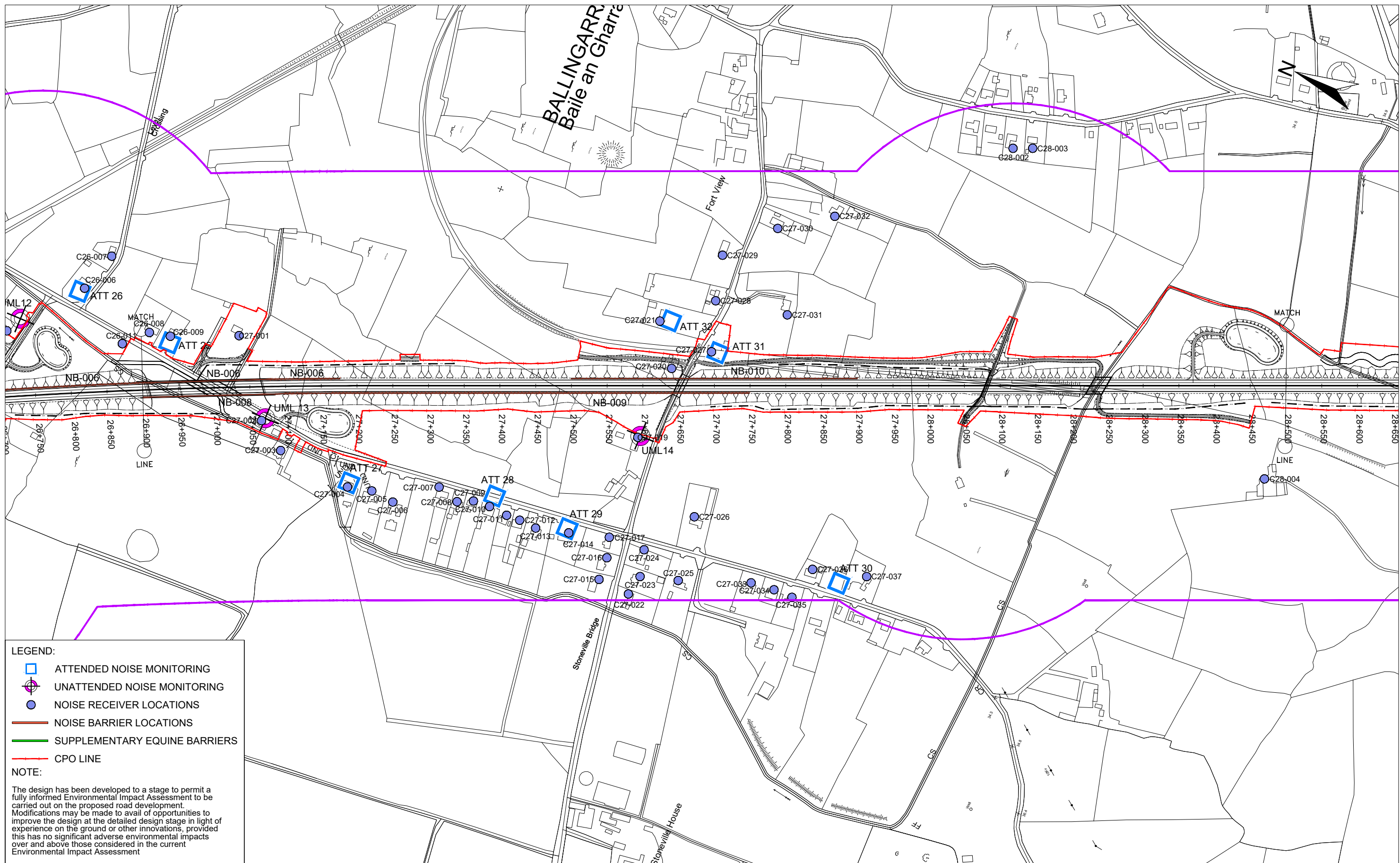
**Environmental Impact
Assessment Report**

Drawing Title:

**NOISE MONITORING LOCATIONS & MITIGATION
SECTION D
SHEET 4 OF 6**

Designed: JH	File:	Status: E.I.A.R.
Drawn: LA	Job No: 14.131	
Checked: GR	Scale: 1:5000 (@ A3)	Drawing No: Fig 12.10
Approved: SMG	Date: December 2019	Rev: -

DO NOT SCALE USE FIGURED DIMENSIONS ONLY



LEGEND:

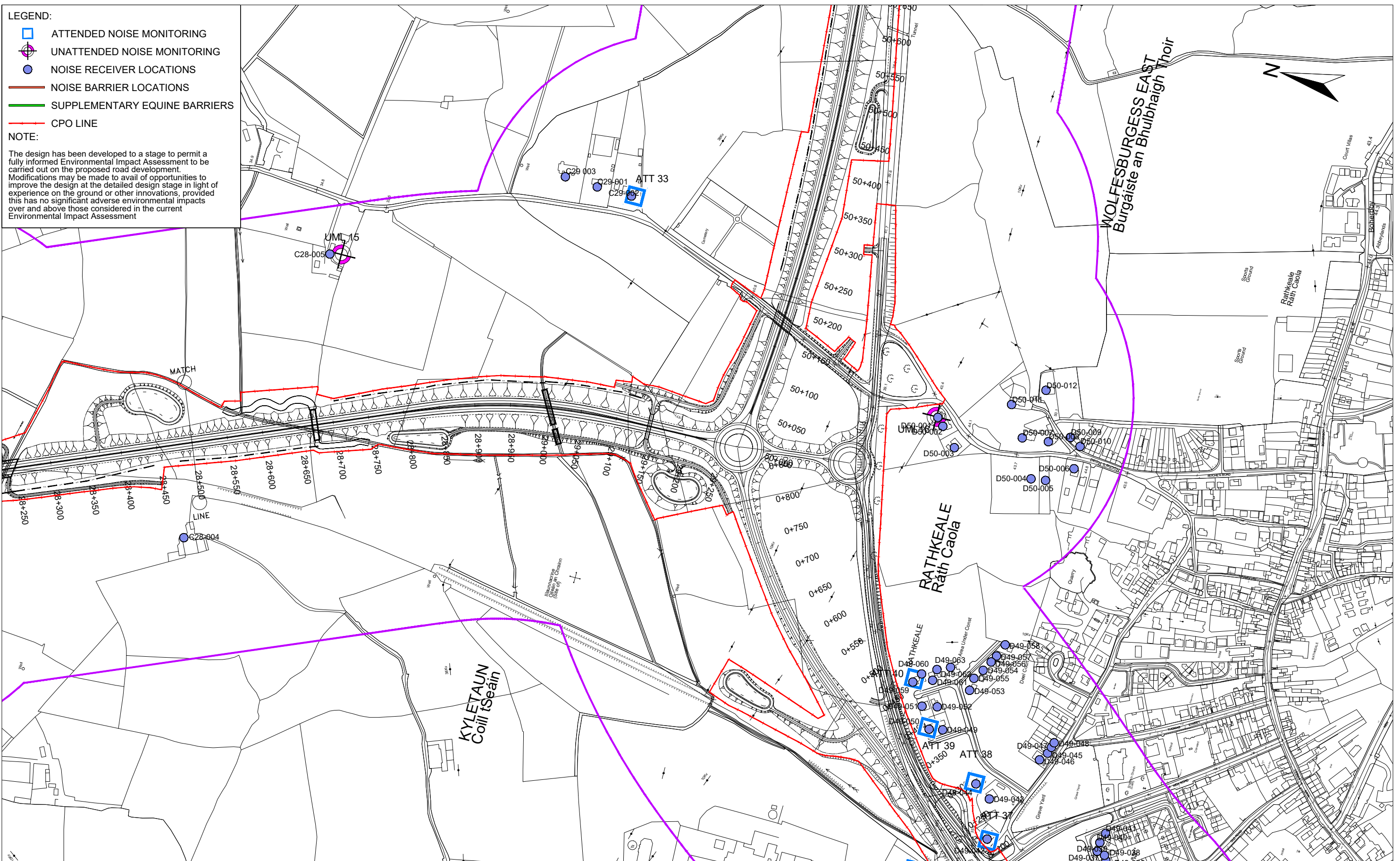
- ATTENDED NOISE MONITORING
- UNATTENDED NOISE MONITORING
- NOISE RECEIVER LOCATIONS
- NOISE BARRIER LOCATIONS
- SUPPLEMENTARY EQUINE BARRIERS
- CPO LINE

NOTE:

The design has been developed to a stage to permit a fully informed Environmental Impact Assessment to be carried out on the proposed road development. Modifications may be made to avail of opportunities to improve the design at the detailed design stage in light of experience on the ground or other innovations, provided this has no significant adverse environmental impacts over and above those considered in the current Environmental Impact Assessment

- LEGEND:
- ATTENDED NOISE MONITORING
 - UNATTENDED NOISE MONITORING
 - NOISE RECEIVER LOCATIONS
 - NOISE BARRIER LOCATIONS
 - SUPPLEMENTARY EQUINE BARRIERS
 - CPO LINE
- NOTE:

The design has been developed to a stage to permit a fully informed Environmental Impact Assessment to be carried out on the proposed road development. Modifications may be made to avail of opportunities to improve the design at the detailed design stage in light of experience on the ground or other innovations, provided this has no significant adverse environmental impacts over and above those considered in the current Environmental Impact Assessment



Ordnance Survey Ireland Licence No. Licence No. 2019/09/CCMA/Limerick City & County Council.
© Ordnance Survey Ireland and Government of Ireland.



Tionscatal Éireann
Project Ireland
2040



An Roinn Iompair
Turasóireachta agus Spóirt
Department of Transport,
Tourism and Sport



TII
Bonneagar Iompair Éireann
Transport Infrastructure Ireland



Comhairle Cathrach
& Contae Luimnigh
Limerick City
& County Council



Roughan & O'Donovan-AECOM
Alliance

Arena House, Arena Road,
Sandyford, Dublin 18.
Tel : +353 (1) 2940800
Fax : +353 (1) 2940820
e-mail : info@rod.ie
Website : www.rod.ie
www.aecom.com

Project

Foynes to Limerick Road
(including Adare Bypass)

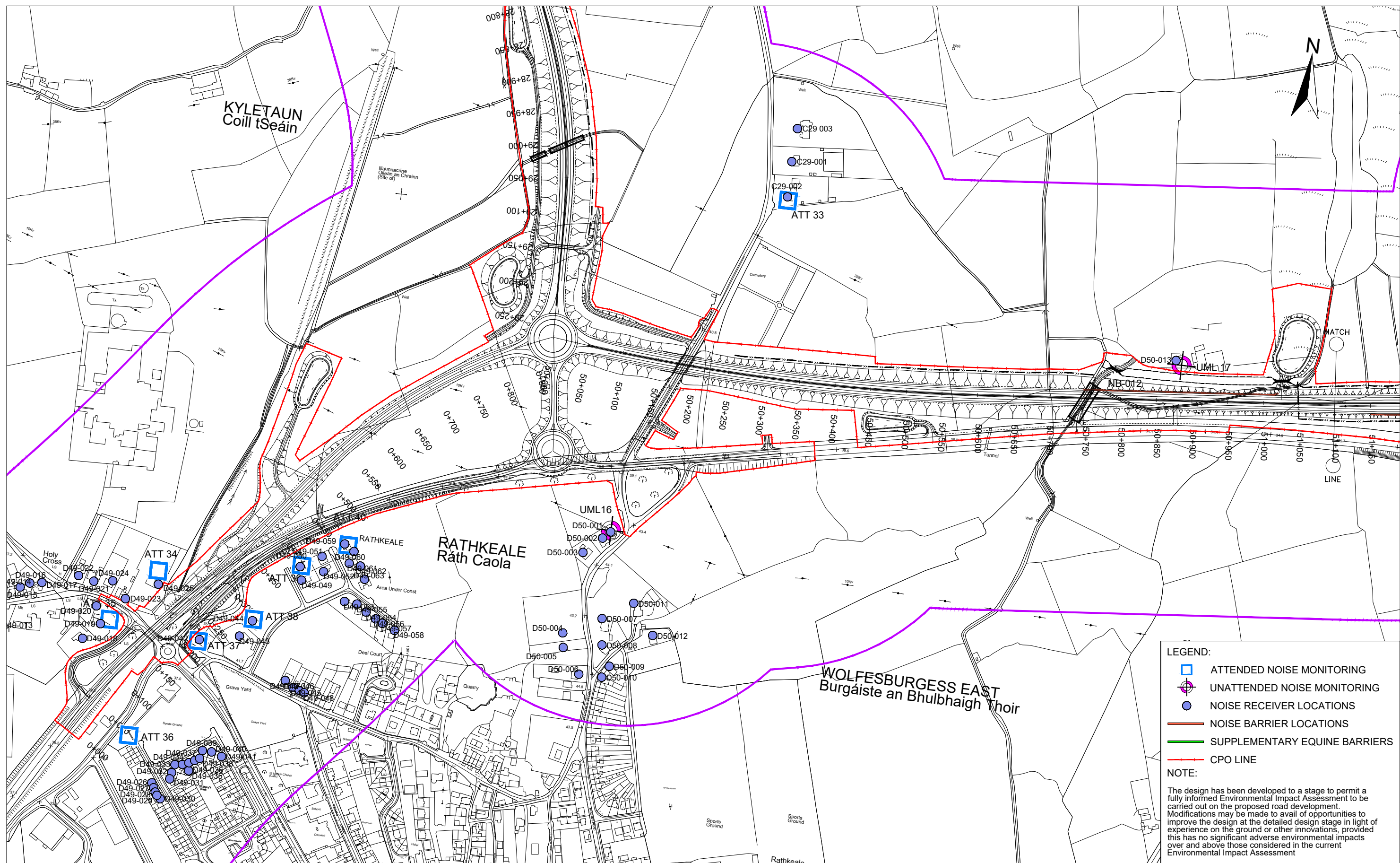
Environmental Impact
Assessment Report

Drawing Title:

NOISE MONITORING LOCATIONS & MITIGATION
SECTION C
SHEET 6 OF 6

Designed: JH	File:	Status: E.I.A.R.
Drawn: LA	Job No: 14.131	
Checked: GR	Scale: 1:5000 (@ A3)	Drawing No: Fig 12.12
Approved: SMG	Date: December 2019	Rev: -

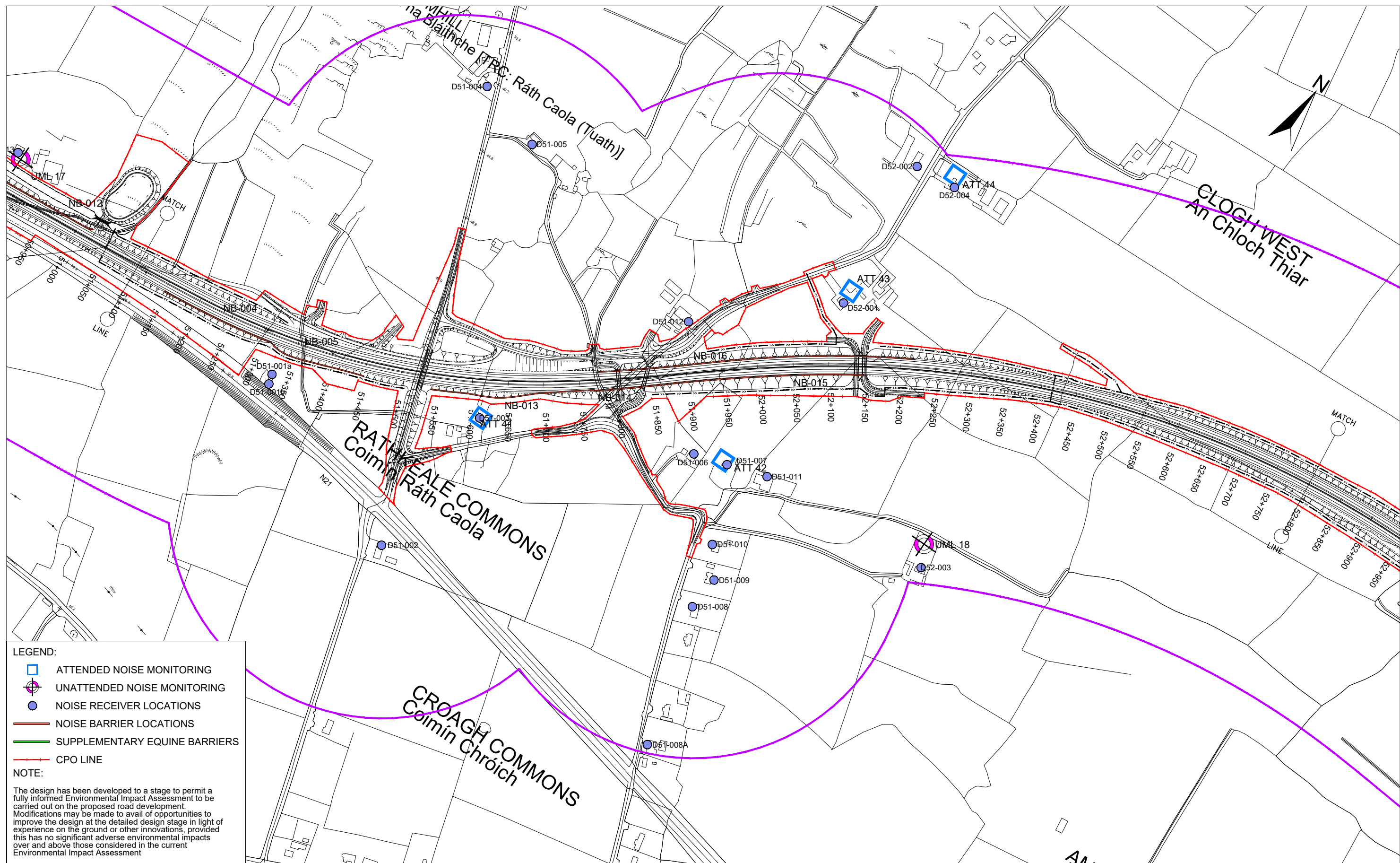
DO NOT SCALE USE FIGURED DIMENSIONS ONLY

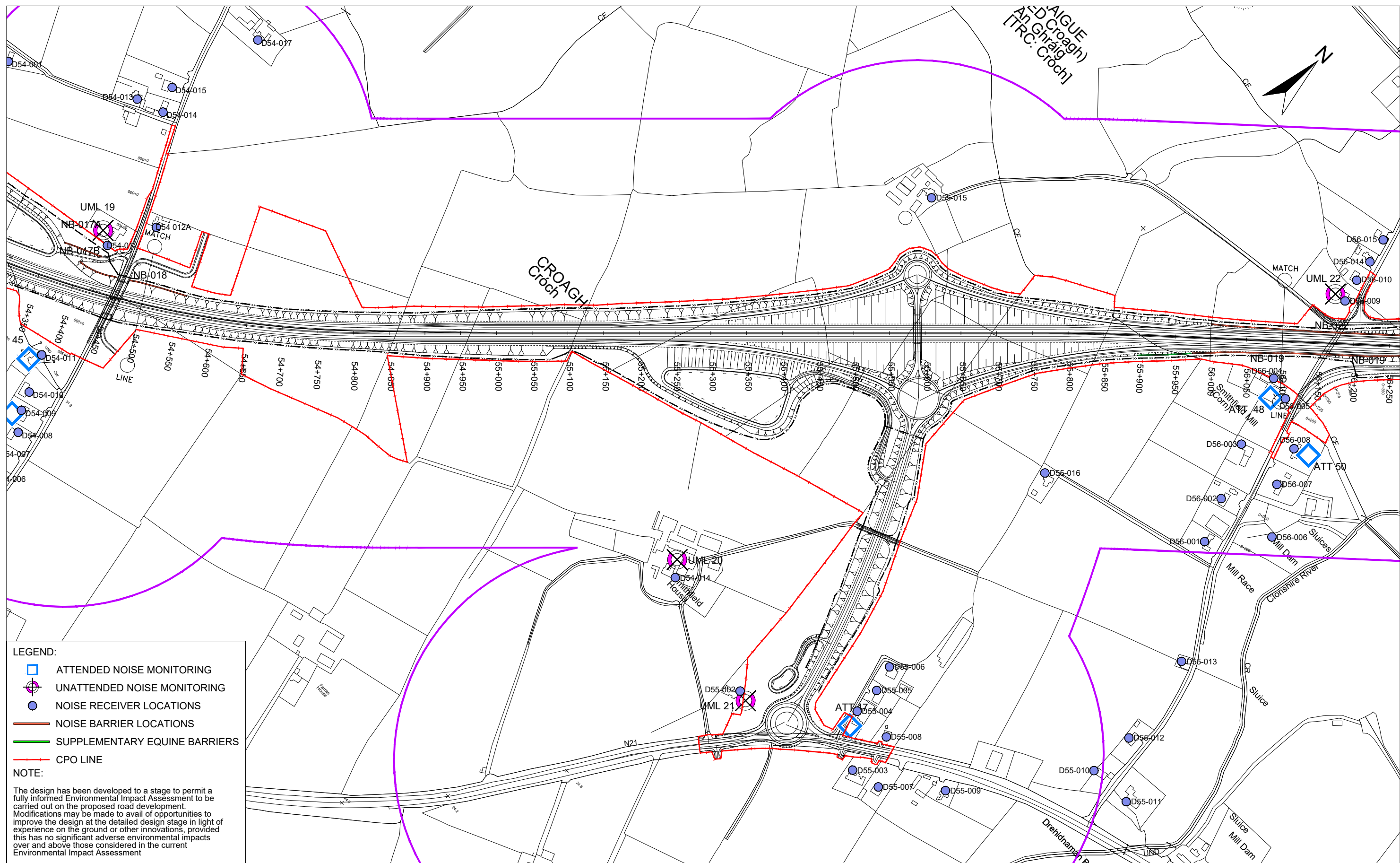


Ordnance Survey Ireland Licence No. 2019/09/CCMA/Limerick City & County Council.
© Ordnance Survey Ireland and Government of Ireland.

   		 <p>Arena House, Arena Road, Sandyford, Dublin 18. Tel : +353 (1) 2940800 Fax : +353 (1) 2940820 e-mail : info@rod.ie Website : www.rod.ie www.aecom.com</p>		<p>Project</p> <p>Foynes to Limerick Road (including Adare Bypass)</p> <p>Environmental Impact Assessment Report</p>		<p>Drawing Title:</p> <p>NOISE MONITORING LOCATIONS & MITIGATION SECTION D SHEET 1 OF 11</p> <table border="1"><tr><td>Designed:</td><td>JH</td><td>File:</td><td></td><td>Status:</td><td>E.I.A.R.</td></tr><tr><td>Drawn:</td><td>LA</td><td>Job No:</td><td>14.131</td><td></td><td></td></tr><tr><td>Checked:</td><td>GR</td><td>Scale:</td><td>1:5000 (@ A3)</td><td>Drawing No:</td><td>Fig 12.13</td></tr><tr><td>Approved:</td><td>SMG</td><td>Date:</td><td>December 2019</td><td>Rev:</td><td>-</td></tr></table>				Designed:	JH	File:		Status:	E.I.A.R.	Drawn:	LA	Job No:	14.131			Checked:	GR	Scale:	1:5000 (@ A3)	Drawing No:	Fig 12.13	Approved:	SMG	Date:	December 2019	Rev:	-
Designed:	JH	File:		Status:	E.I.A.R.																												
Drawn:	LA	Job No:	14.131																														
Checked:	GR	Scale:	1:5000 (@ A3)	Drawing No:	Fig 12.13																												
Approved:	SMG	Date:	December 2019	Rev:	-																												

DO NOT SCALE USE FIGURED DIMENSIONS ONLY



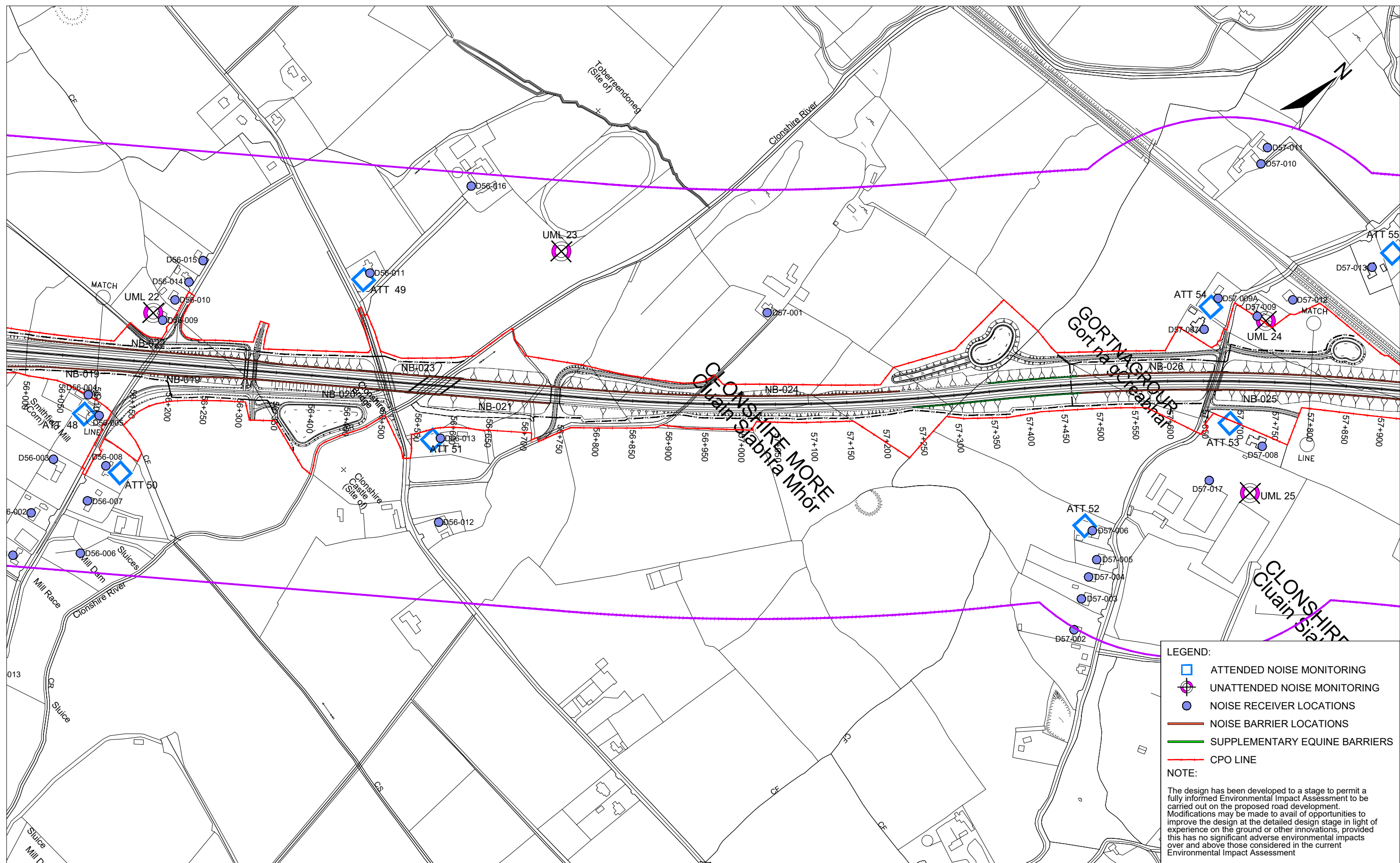


LEGEND:

- ATTENDED NOISE MONITORING
- UNATTENDED NOISE MONITORING
- NOISE RECEIVER LOCATIONS
- NOISE BARRIER LOCATIONS
- SUPPLEMENTARY EQUINE BARRIERS
- CPO LINE

NOTE:

The design has been developed to a stage to permit a fully informed Environmental Impact Assessment to be carried out on the proposed road development. Modifications may be made to avail of opportunities to improve the design at the detailed design stage in light of experience on the ground or other innovations, provided this has no significant adverse environmental impacts over and above those considered in the current Environmental Impact Assessment

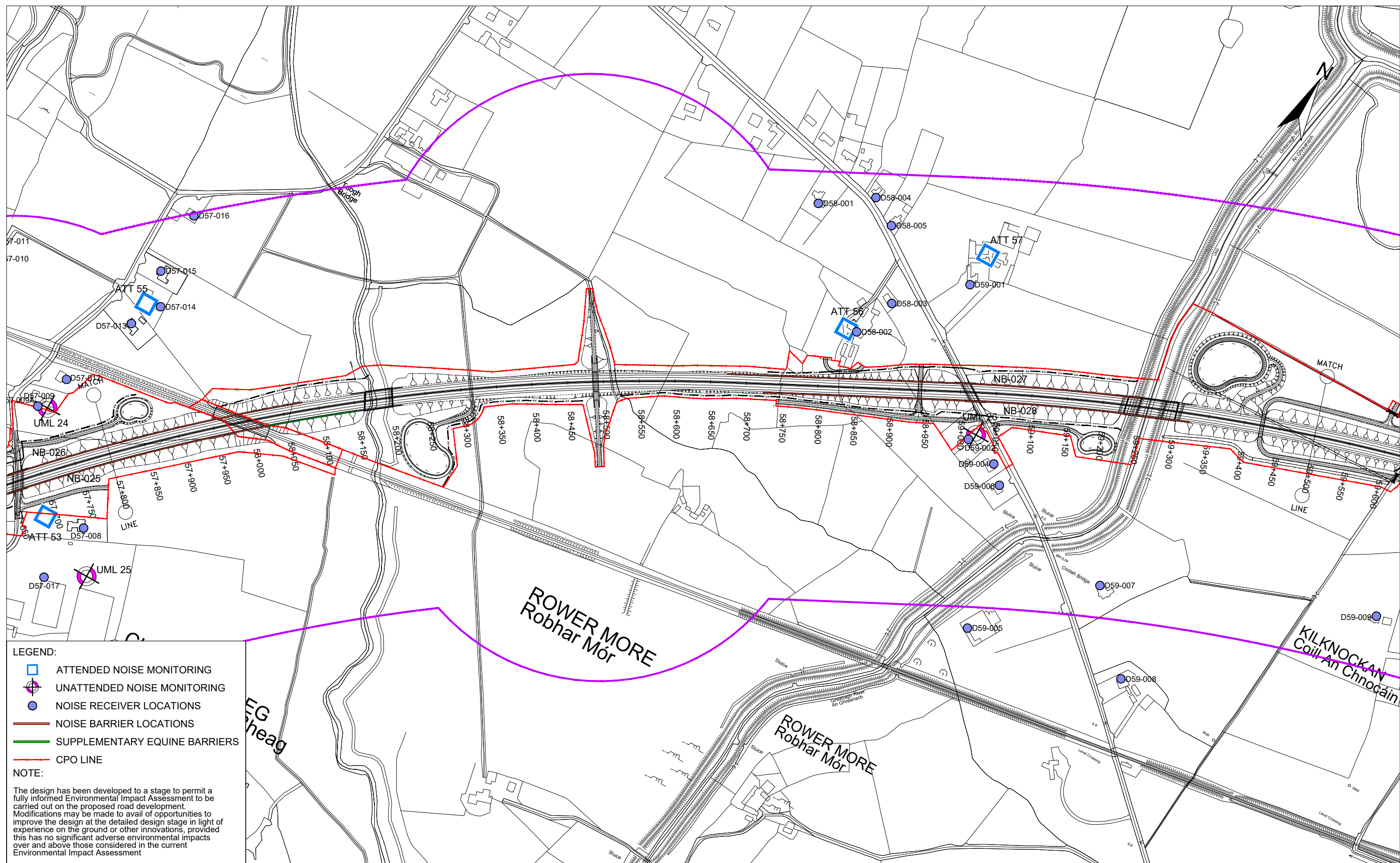


LEGEND:

- ATTENDED NOISE MONITORING
- UNATTENDED NOISE MONITORING
- NOISE RECEIVER LOCATIONS
- NOISE BARRIER LOCATIONS
- SUPPLEMENTARY EQUINE BARRIERS
- CPO LINE

NOTE:

The design has been developed to a stage to permit a fully informed Environmental Impact Assessment to be carried out on the proposed road development. Modifications may be made to avail of opportunities to improve the design at the detailed design stage in light of experience on the ground or other innovations, provided this has no significant adverse environmental impacts over and above those considered in the current Environmental Impact Assessment



Ordnance Survey Ireland Licence No. 2019/09/CCMA/Limerick City & County Council.
© Ordnance Survey Ireland and Government of Ireland.

<p>Arena House, Arena Road, Sandyford, Dublin 18. Tel : +353 (1) 2940800 Fax : +353 (1) 2940820 e-mail : info@rod.ie Website : www.rod.ie www.aecom.com</p>	<p>Foynes to Limerick Road (including Adare Bypass)</p> <p>Environmental Impact Assessment Report</p>	<p>Drawing Title: NOISE MONITORING LOCATIONS & MITIGATION SECTION D SHEET 6 OF 11</p> <table><tr><td>Designed: JH</td><td>File:</td><td>Status: E.I.A.R.</td></tr><tr><td>Drawn: LA</td><td>Job No: 14.131</td><td></td></tr><tr><td>Checked: GR</td><td>Scale: 1:5000 (@ A3)</td><td>Drawing No: Fig 12.18</td></tr><tr><td>Approved: SMG</td><td>Date: December 2019</td><td>Rev: -</td></tr></table>	Designed: JH	File:	Status: E.I.A.R.	Drawn: LA	Job No: 14.131		Checked: GR	Scale: 1:5000 (@ A3)	Drawing No: Fig 12.18	Approved: SMG	Date: December 2019	Rev: -
Designed: JH	File:	Status: E.I.A.R.												
Drawn: LA	Job No: 14.131													
Checked: GR	Scale: 1:5000 (@ A3)	Drawing No: Fig 12.18												
Approved: SMG	Date: December 2019	Rev: -												

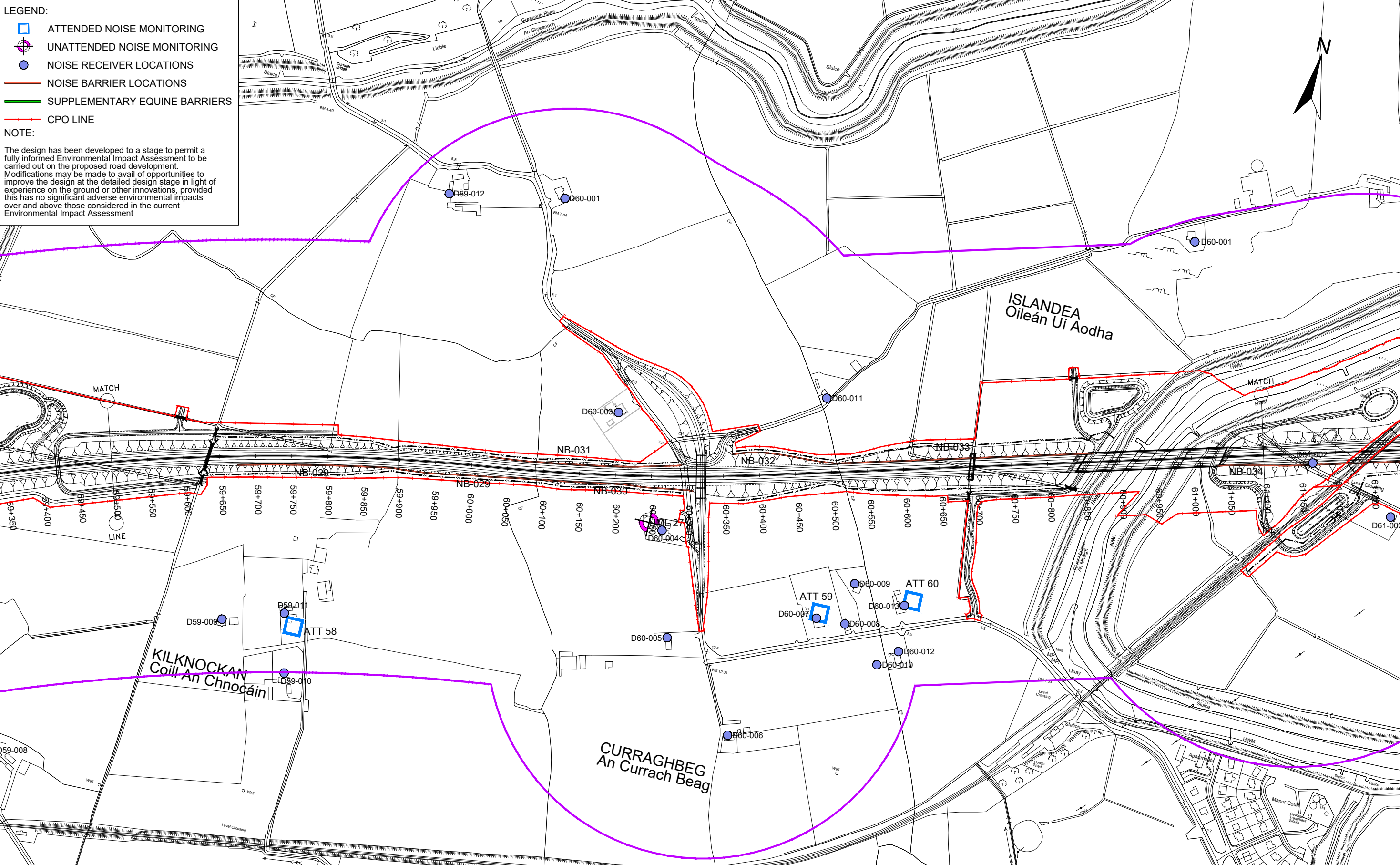
DO NOT SCALE USE FIGURED DIMENSIONS ONLY

LEGEND:

- ATTENDED NOISE MONITORING
- UNATTENDED NOISE MONITORING
- NOISE RECEIVER LOCATIONS
- NOISE BARRIER LOCATIONS
- SUPPLEMENTARY EQUINE BARRIERS
- CPO LINE

NOTE:

The design has been developed to a stage to permit a fully informed Environmental Impact Assessment to be carried out on the proposed road development. Modifications may be made to avail of opportunities to improve the design at the detailed design stage in light of experience on the ground or other innovations, provided this has no significant adverse environmental impacts over and above those considered in the current Environmental Impact Assessment



Arena House, Arena Road,
Sandyford, Dublin 18.
Tel : +353 (1) 2940800
Fax : +353 (1) 2940820
e-mail : info@rod.ie
Website : www.rod.ie
www.aecom.com

Project

**Foynes to Limerick Road
(including Adare Bypass)**

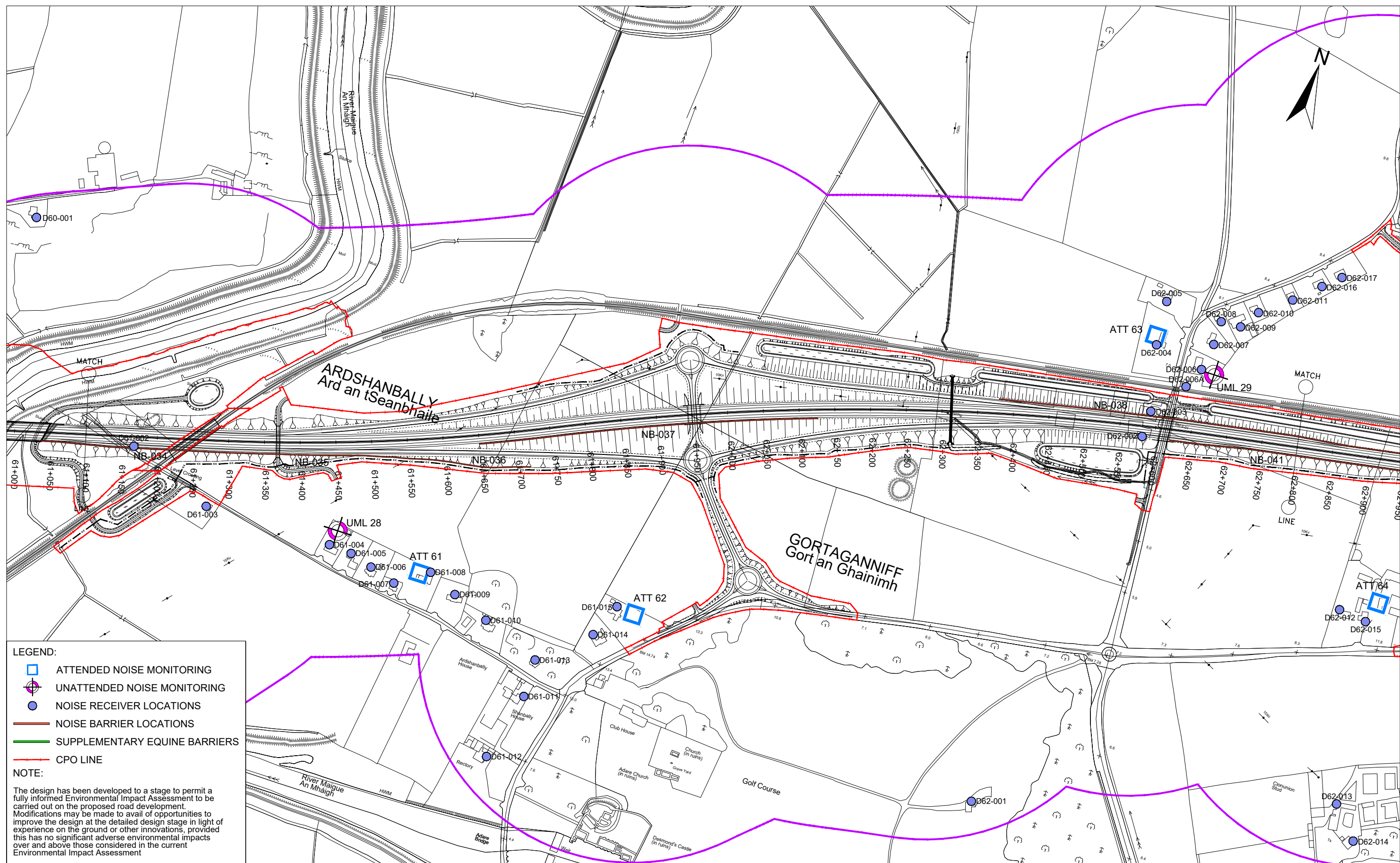
**Environmental Impact
Assessment Report**

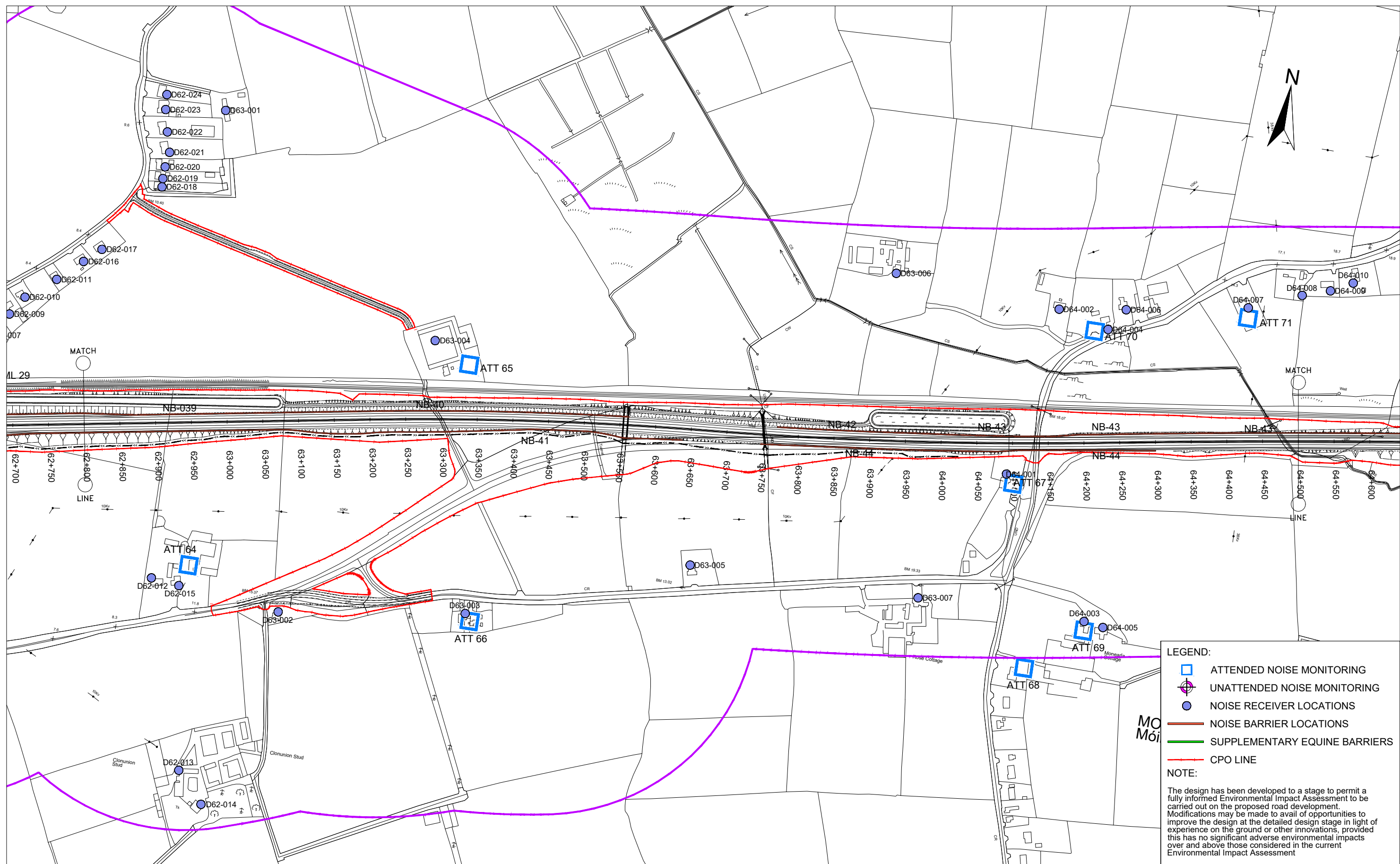
Drawing Title:

**NOISE MONITORING LOCATIONS & MITIGATION
SECTION D
SHEET 7 OF 11**

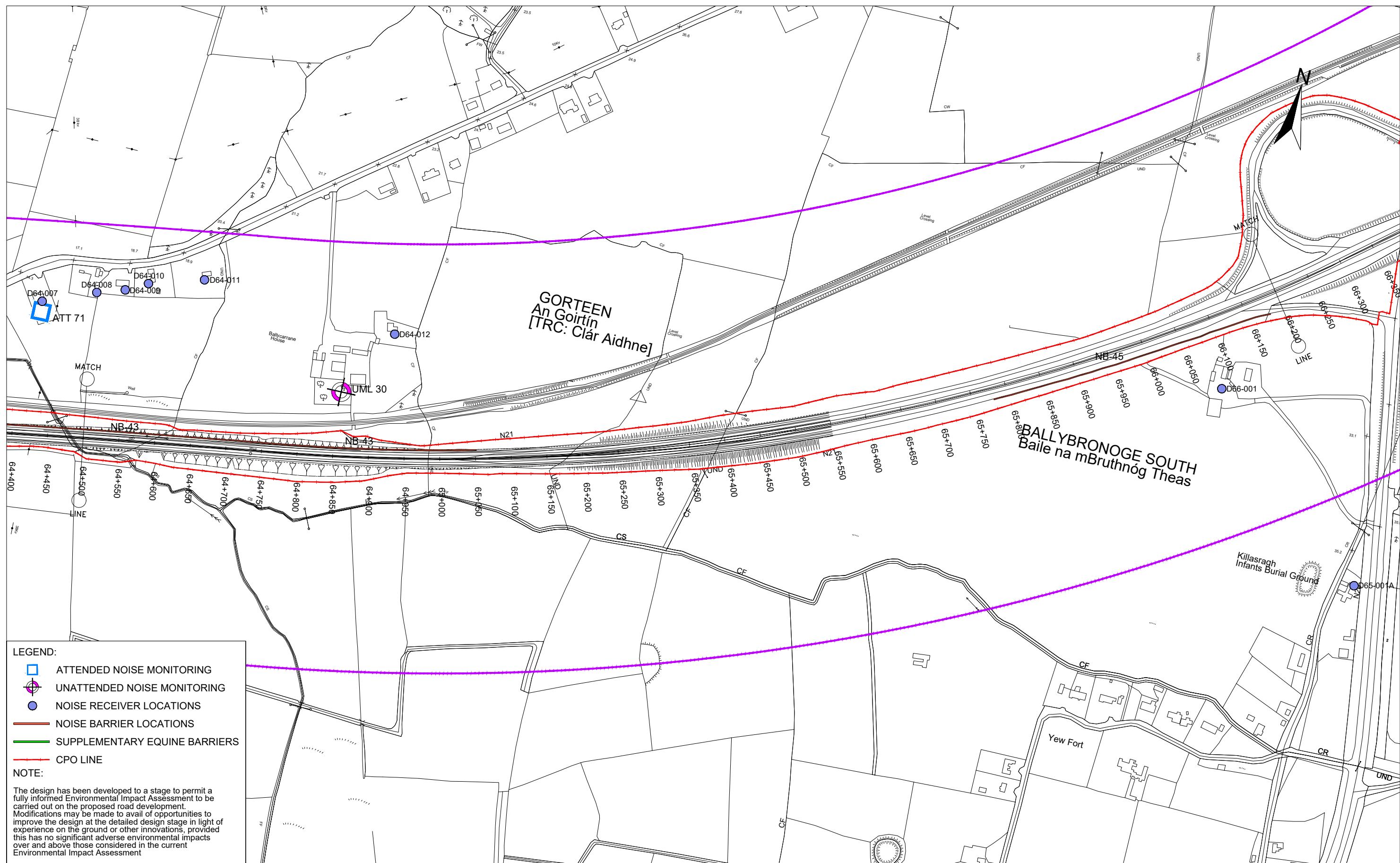
Designed: JH	File:	Status: E.I.A.R.
Drawn: LA	Job No: 14.131	
Checked: GR	Scale: 1:5000 (@ A3)	Drawing No: Fig 12.19
Approved: SMG	Date: December 2019	Rev: -

DO NOT SCALE USE FIGURED DIMENSIONS ONLY





- LEGEND:**
- ATTENDED NOISE MONITORING
 - UNATTENDED NOISE MONITORING
 - NOISE RECEIVER LOCATIONS
 - NOISE BARRIER LOCATIONS
 - SUPPLEMENTARY EQUINE BARRIERS
 - CPO LINE
- NOTE:**
- The design has been developed to a stage to permit a fully informed Environmental Impact Assessment to be carried out on the proposed road development. Modifications may be made to avail of opportunities to improve the design at the detailed design stage in light of experience on the ground or other innovations, provided this has no significant adverse environmental impacts over and above those considered in the current Environmental Impact Assessment



LEGEND:

- ATTENDED NOISE MONITORING
- UNATTENDED NOISE MONITORING
- NOISE RECEIVER LOCATIONS
- NOISE BARRIER LOCATIONS
- SUPPLEMENTARY EQUINE BARRIERS
- CPO LINE

NOTE:

The design has been developed to a stage to permit a fully informed Environmental Impact Assessment to be carried out on the proposed road development. Modifications may be made to avail of opportunities to improve the design at the detailed design stage in light of experience on the ground or other innovations, provided this has no significant adverse environmental impacts over and above those considered in the current Environmental Impact Assessment

Arena House, Arena Road,
Sandyford, Dublin 18.
Tel : +353 (1) 2940800
Fax : +353 (1) 2940820
e-mail : info@rod.ie
Website : www.rod.ie
www.aecom.com

Project

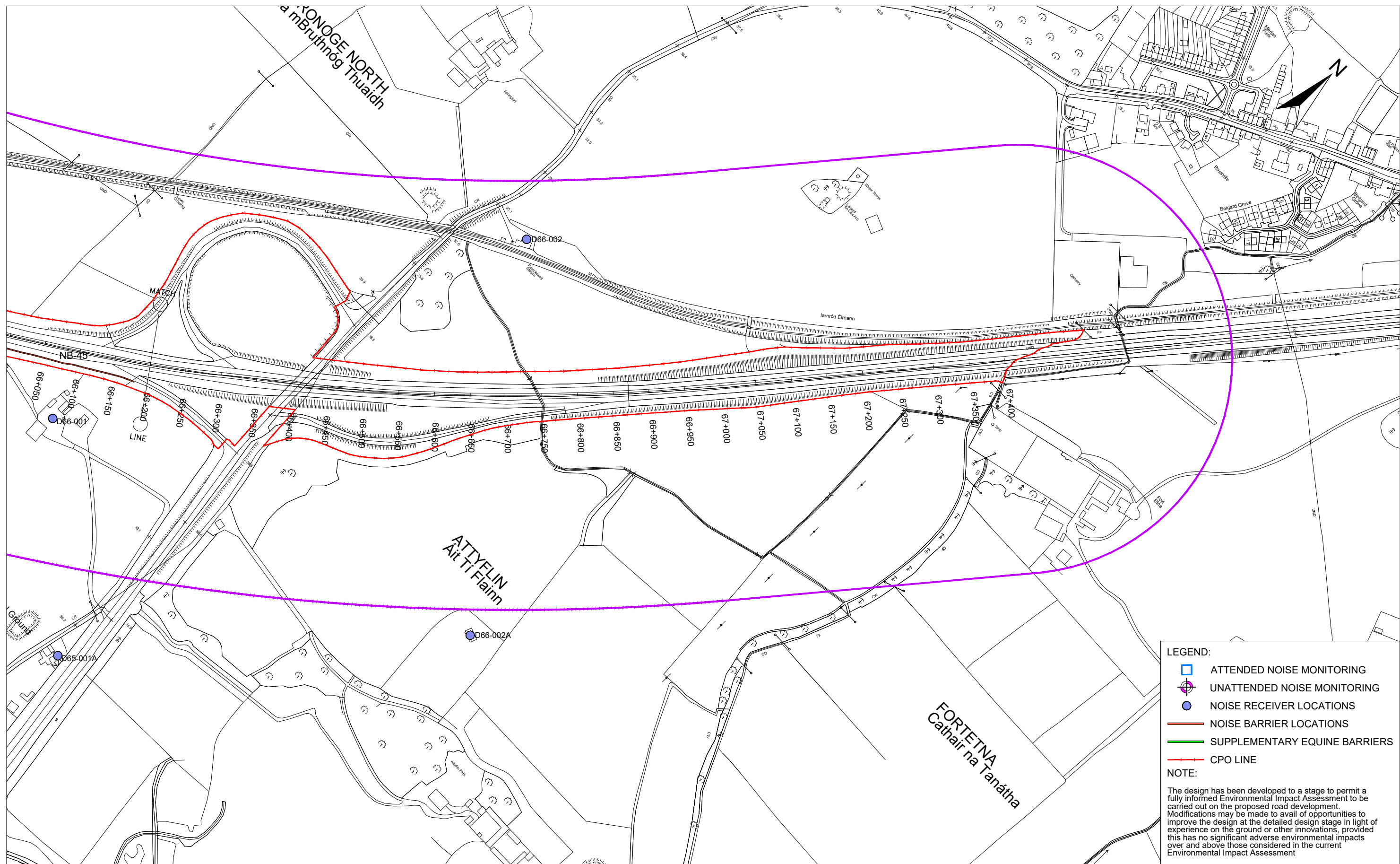
**Foynes to Limerick Road
(including Adare Bypass)**

**Environmental Impact
Assessment Report**

Drawing Title:
**NOISE MONITORING LOCATIONS & MITIGATION
SECTION D
SHEET 10 OF 11**

Designed: JH	File:	Status: E.I.A.R.
Drawn: LA	Job No: 14.131	
Checked: GR	Scale: 1:5000 (@ A3)	Drawing No: Fig 12.22
Approved: SMG	Date: December 2019	Rev: -

DO NOT SCALE USE FIGURED DIMENSIONS ONLY



Ordnance Survey Ireland Licence No. 2019/09/CCMA/Limerick City & County Council.
© Ordnance Survey Ireland and Government of Ireland.

		Roughan & O'Donovan-AECOM Alliance Arena House, Arena Road, Sandyford, Dublin 18. Tel : +353 (1) 2940800 Fax : +353 (1) 2940820 e-mail : info@rod.ie Website : www.rod.ie www.aecom.com		Foynes to Limerick Road (including Adare Bypass)		Environmental Impact Assessment Report		NOISE MONITORING LOCATIONS & MITIGATION SECTION D SHEET 11 OF 11	
Designed:	JH	File:		Status:	E.I.A.R.				
Drawn:	LA	Job No:	14.131						
Checked:	GR	Scale:	1:5000 (@ A3)	Drawing No:	Fig 12.23				
Approved:	SMG	Date:	December 2019	Rev:	-				

DO NOT SCALE USE FIGURED DIMENSIONS ONLY