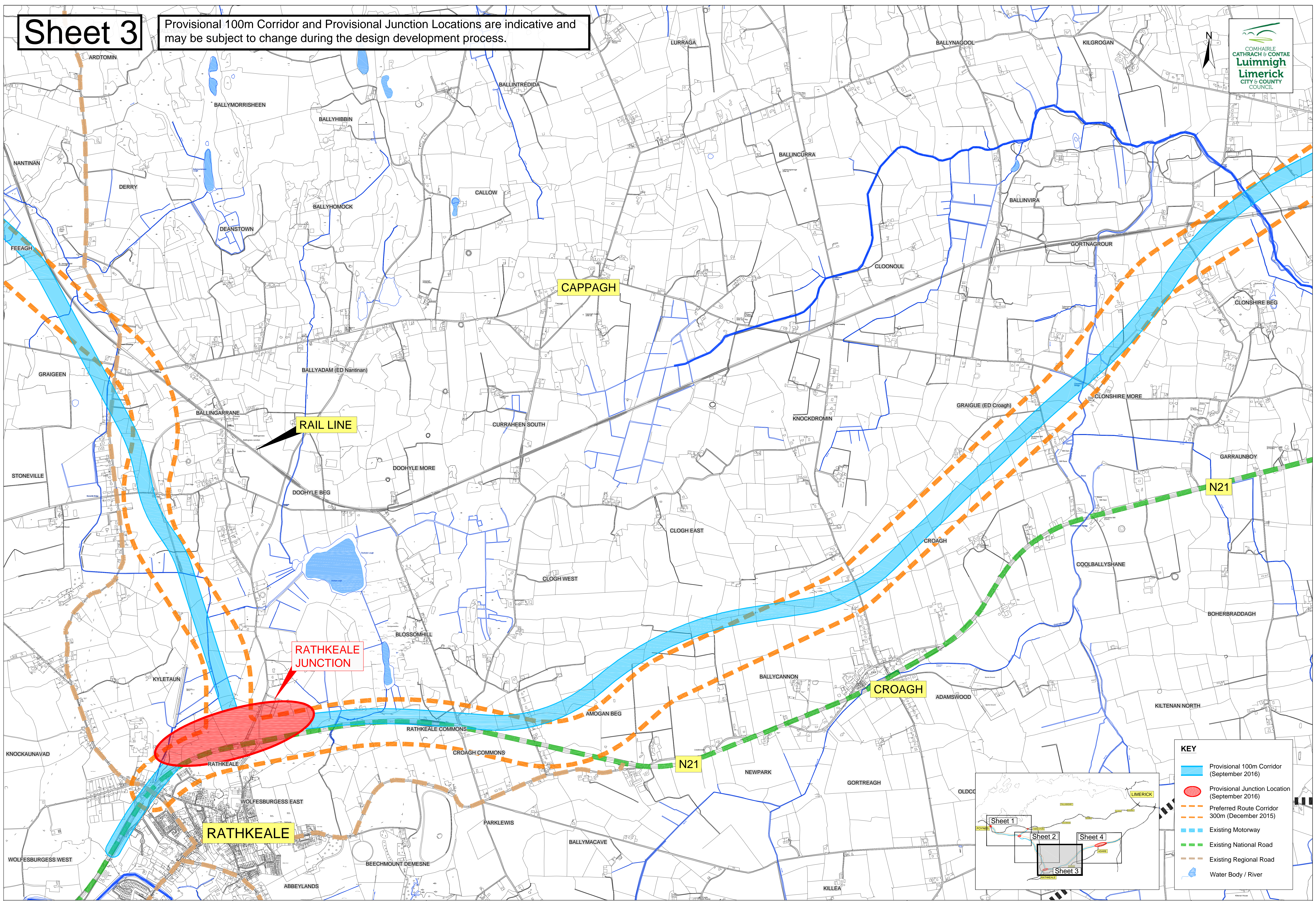


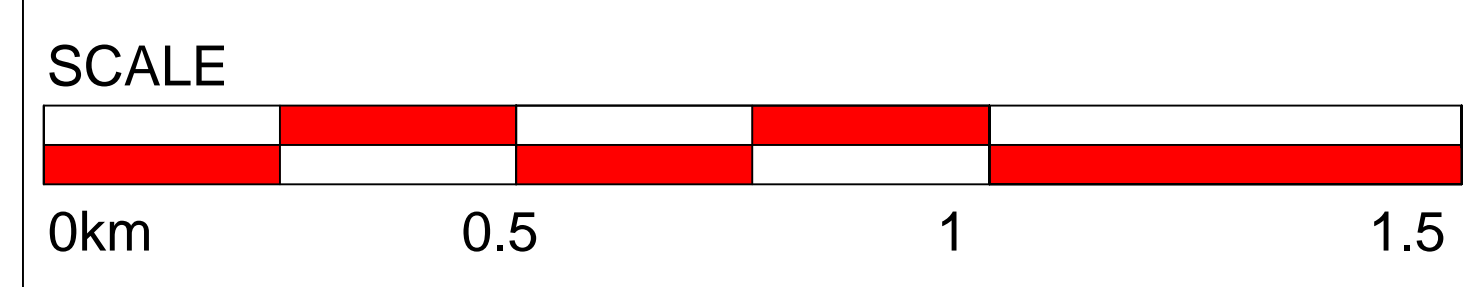
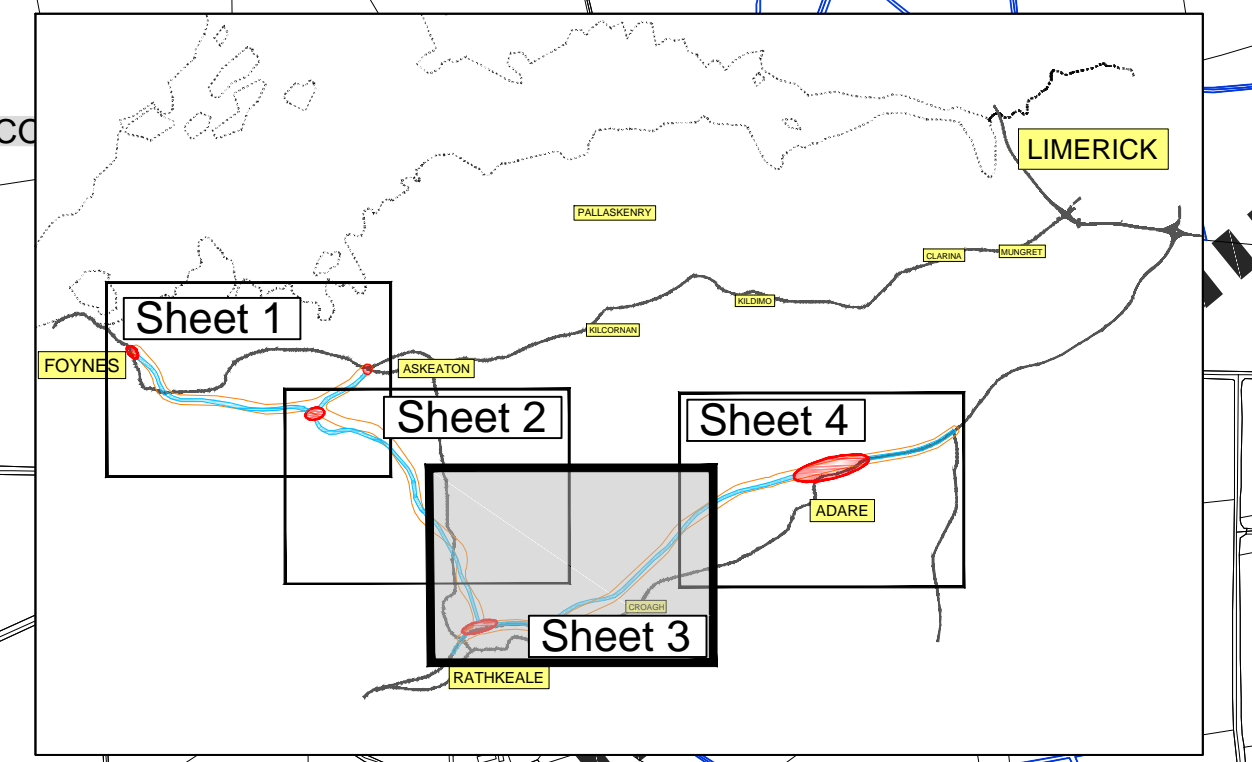
# Sheet 3

Provisional 100m Corridor and Provisional Junction Locations are indicative and may be subject to change during the design development process.



**KEY**

- Provisional 100m Corridor (September 2016)
- Provisional Junction Location (September 2016)
- Preferred Route Corridor 300m (December 2015)
- Existing Motorway
- Existing National Road
- Existing Regional Road
- Water Body / River



**NOTES:**

1. Provisional 100m Corridor and Provisional Junction Locations are indicative and may be subject to change during the design development process.
2. Junction Types will be determined during the design development process.
3. Drawings based on Ordnance Survey of Ireland mapping. All rights reserved. Licence No. 2016 / 09 / CCMA / Limerick City & County Council.



**Foynes to Limerick Road Improvement Scheme**  
 Design Update September 2016 - Sheet 3 of 4

Drawing No: 14131/PC3/003  
 Scale: 1:8,000 @ A0