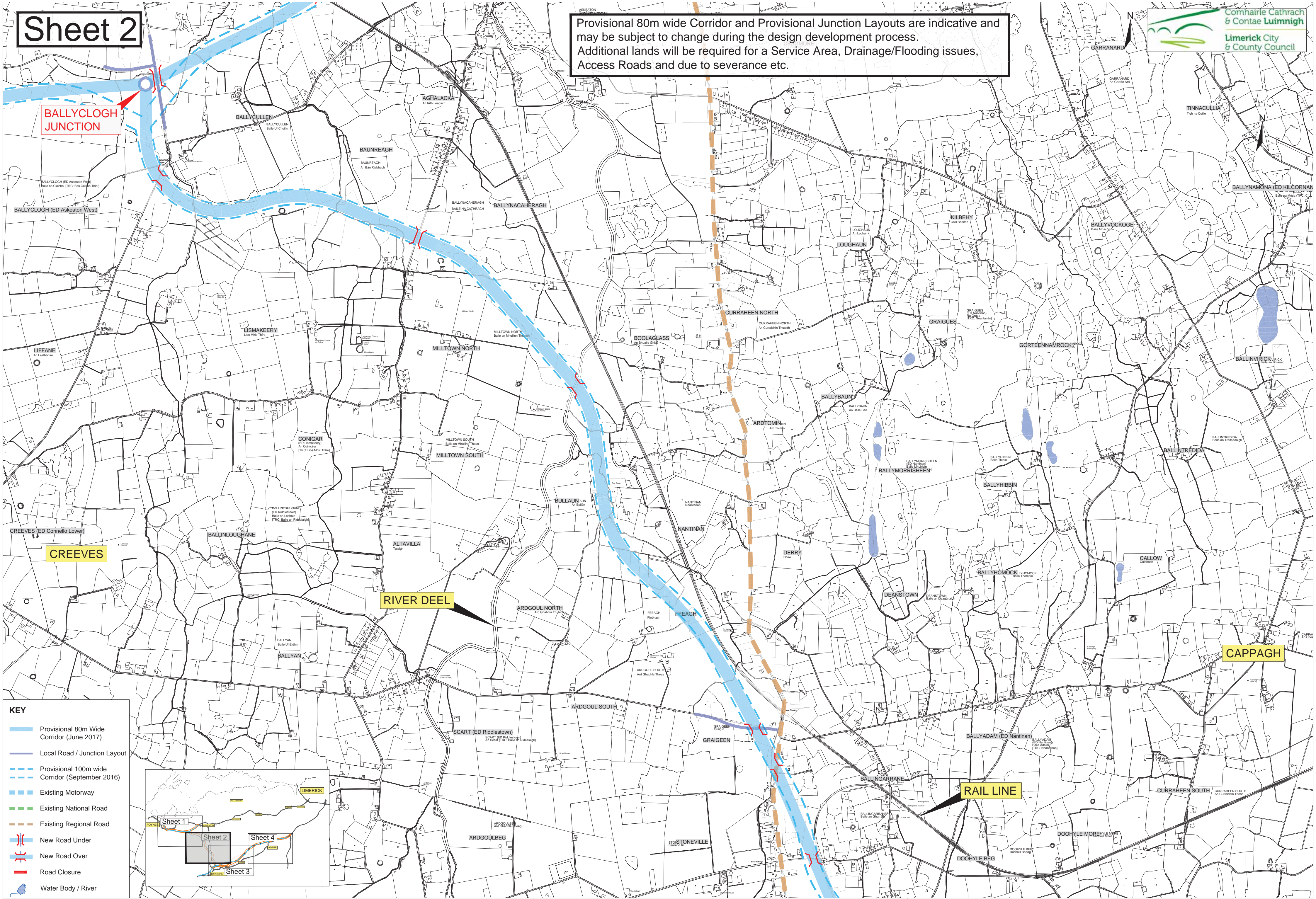


Sheet 2

Provisional 80m wide Corridor and Provisional Junction Layouts are indicative and may be subject to change during the design development process. Additional lands will be required for a Service Area, Drainage/Flooding issues, Access Roads and due to severance etc.



BALLYCLOGH JUNCTION

CREEVES

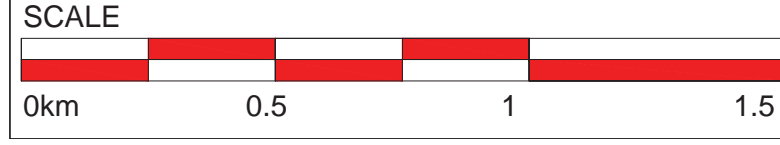
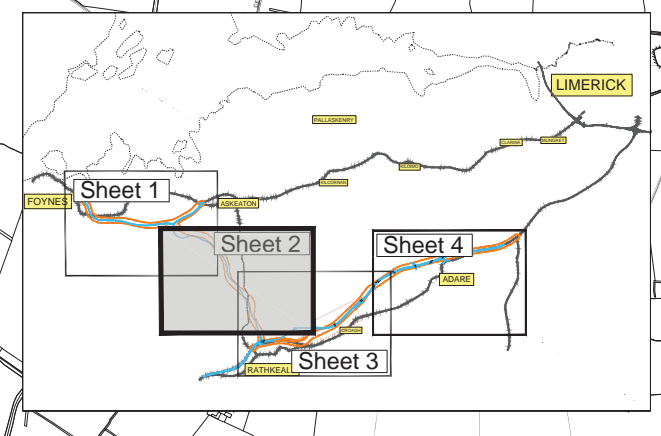
RIVER DEEL

CAPPAGH

RAIL LINE

KEY

- Provisional 80m Wide Corridor (June 2017)
- Provisional 100m wide Corridor (September 2016)
- Existing Motorway
- Existing National Road
- Existing Regional Road
- New Road Under
- New Road Over
- Road Closure
- Water Body / River



NOTES:

1. Provisional 80m wide Corridor and Provisional Junction Layouts are indicative and may be subject to change during the design development process.
2. Drawings based on © Ordnance Survey of Ireland mapping. All rights reserved. License No. 2017 / 09 / CCMA / Limerick City & County Council.
3. Additional lands will be required for a Service Area, Drainage / Flooding issues, Access Roads and due to severance etc.



Foynes to Limerick Road Improvement Scheme
 Design Update June 2017 - Sheet 2 of 4

Drawing No: 14131/PC4/102
 Scale: 1:8,000 @ A0