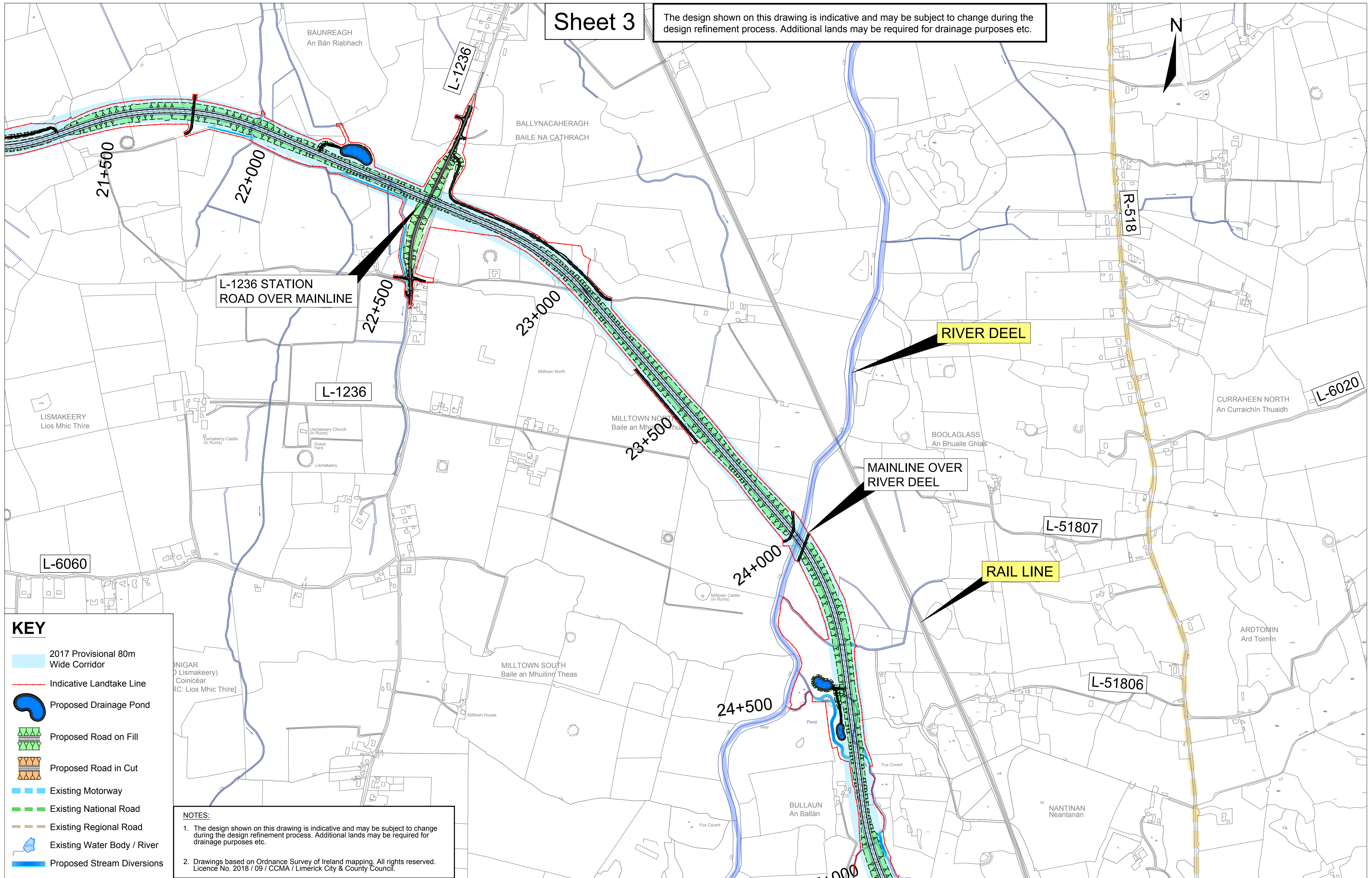
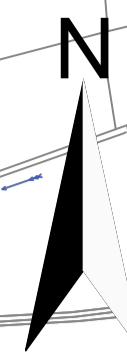


The design shown on this drawing is indicative and may be subject to change during the design refinement process. Additional lands may be required for drainage purposes etc.

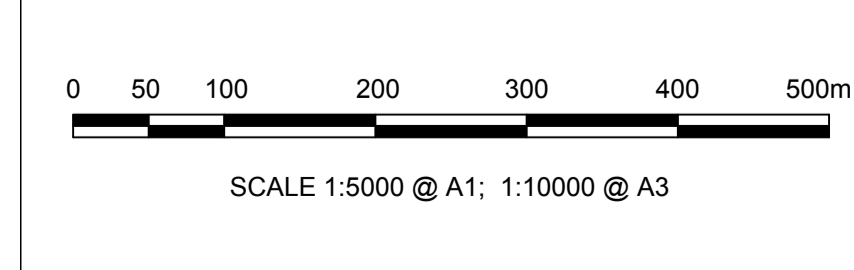


KEY

- 2017 Provisional 80m Wide Corridor
- Indicative Landtake Line
- Proposed Drainage Pond
- Proposed Road on Fill
- Proposed Road in Cut
- Existing Motorway
- Existing National Road
- Existing Regional Road
- Existing Water Body / River
- Proposed Stream Diversions

NOTES:

1. The design shown on this drawing is indicative and may be subject to change during the design refinement process. Additional lands may be required for drainage purposes etc.
2. Drawings based on Ordnance Survey of Ireland mapping. All rights reserved. Licence No. 2018 / 09 / CCMA / Limerick City & County Council.



Foynes to Limerick Road Improvement Scheme

Design Update May 2018 - Sheet 3 of 9

Drawing No:
14131/PC6/203

Scale:
1:5000 @ A1